









Legend

-  Watercourse
-  Subject Land
-  Cadastre

- Bushfire Attack Level (BAL)**
-  BAL - 29
 -  BAL - 19
 -  BAL - 12.5
 -  BAL - Flame Zone
 -  BAL - 40



Date: 16/04/2025

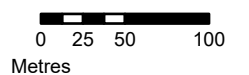


Figure 5: Bushfire Attack Level

Coordinate System: GDA 1994 MGA Zone 56

Imagery: © Nearmap