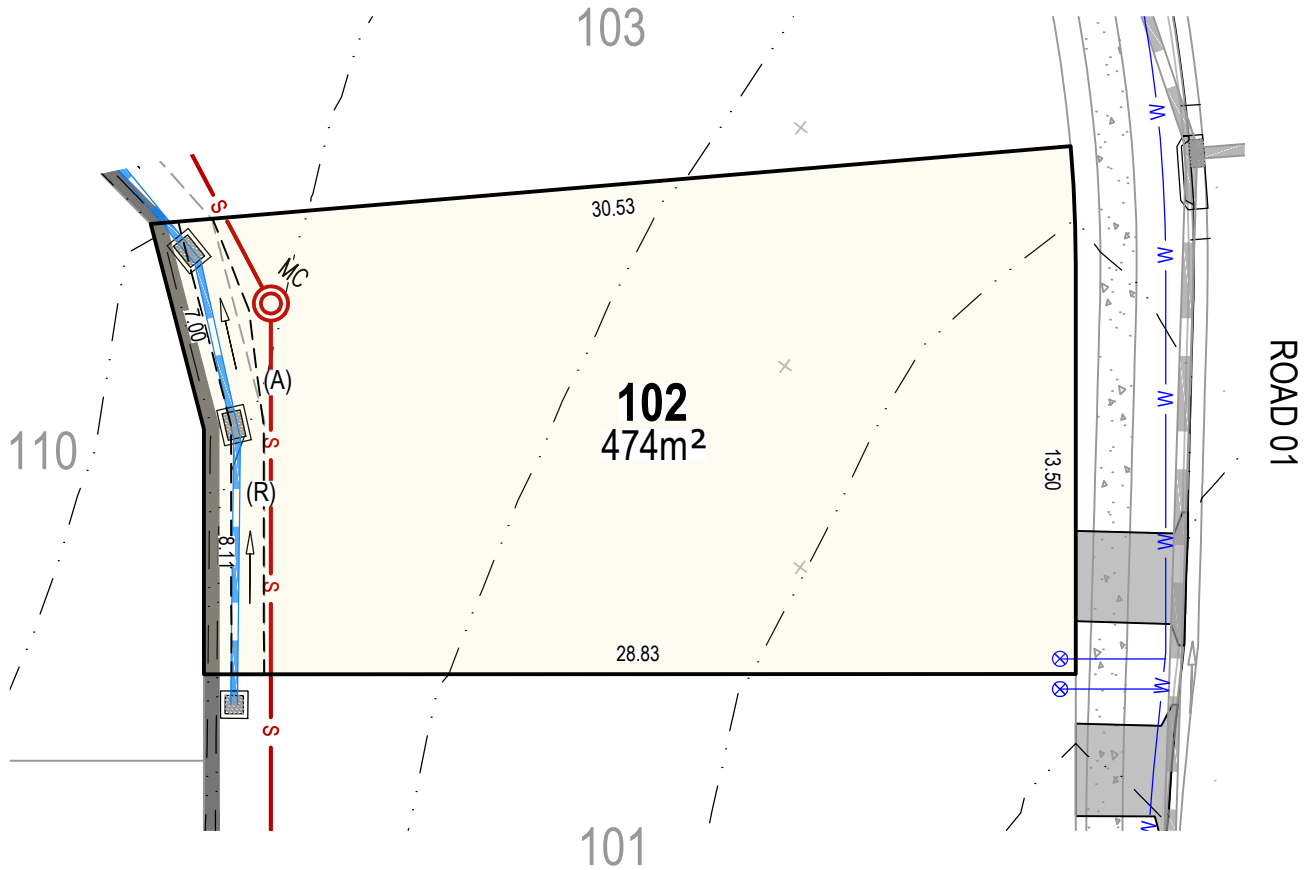


THE RANGES

GLEDSDOOD HILLS



LEGEND

- | | | | |
|--|------------------------------|-----|---|
| | PROPOSED CONTOUR | (A) | EASEMENT FOR DRAINAGE (2.00m WIDE) |
| | PROPOSED RETAINING WALL | (R) | RETAINING WALL RESTRICTION & POSITIVE COVENANT (0.90m WIDE) |
| | PROPOSED WATER | | |
| | PROPOSED SEWER | | |
| | PROPOSED STORMWATER AND PITS | | |
| | PROPOSED EASEMENTS | | |



• AREA SUBJECT TO FINAL SURVEY
 • BEARING AND DISTANCES SUBJECT TO FINAL SURVEY

0 5 10 A4
 1:250

NOTE:
 ALL CONTOURS HAVE INTERVAL OF 0.5m (CONTOURS ARE APPROXIMATE ONLY)

This plan is provided solely for the purpose of providing an impression of the concept relating to the proposed development called 'The Ranges', as well as the approximate location of existing and proposed third party facilities, services or destinations, and is not intended to be used for any other purpose. Legacy Property does not make any representation or give any warranty in relation to the future development of the site, the staging of any future development or the current or future location or existence of any facilities, services or destinations. The plan is based on the present intention of, and information available to, Legacy Property and the current known requirements of relevant authorities at the time of creation of the plan and details may change due to future circumstances. Any indications of distance or size are approximate and for indicative purposes only and are not to scale. The plan and any matters shown on or inferred from it do not give rise to a legally binding obligation on or representation or warranty by Legacy Property. Legacy Property accepts no liability for any loss or damage arising as a result of any reliance on this plan or its contents.

1800 083 990

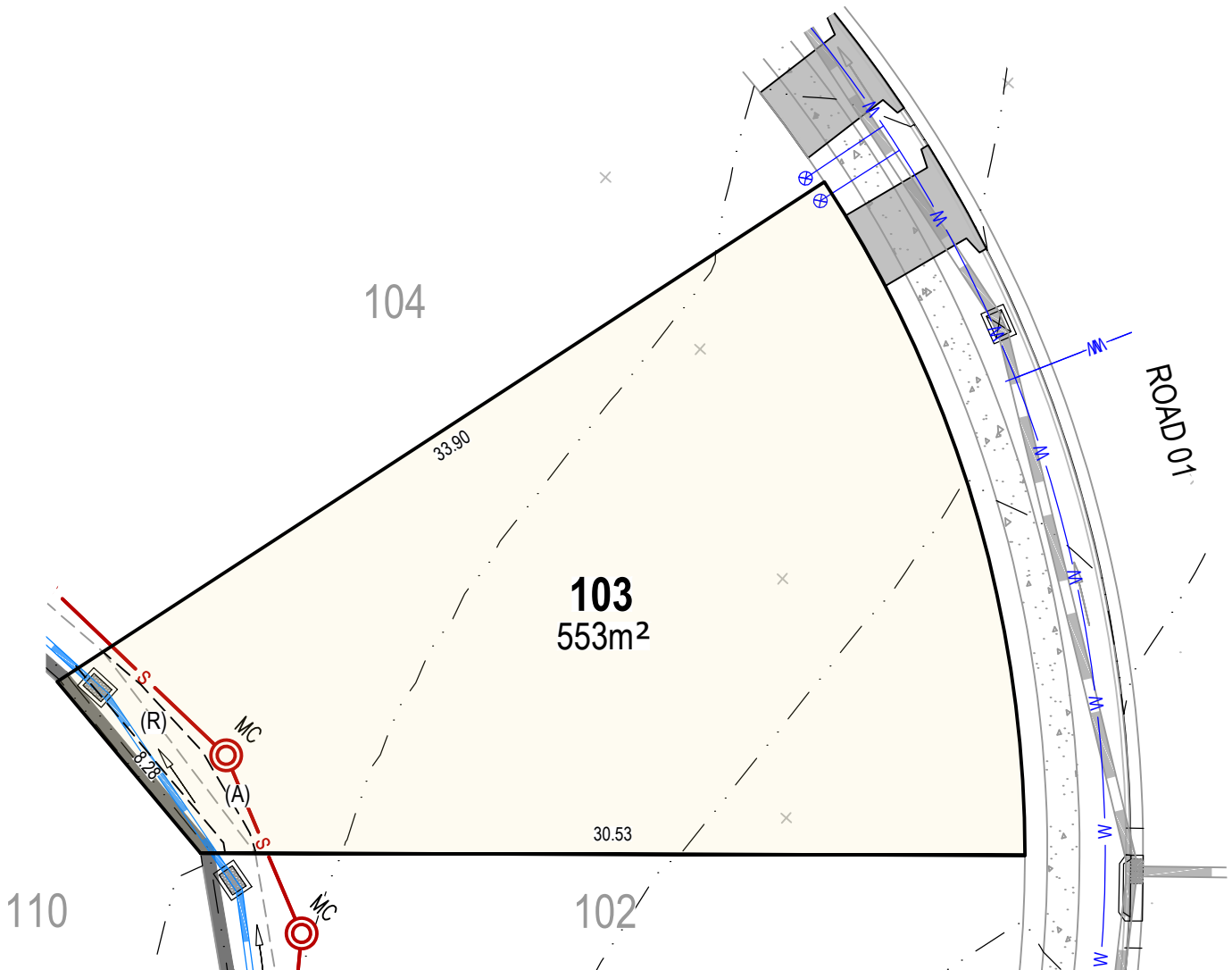
therangesestate.com.au



LEGACYPROPERTY

THE RANGES

GLEDSWOOD HILLS



LEGEND

	101	PROPOSED CONTOUR	(A)	EASEMENT FOR DRAINAGE (2.00m WIDE)
		PROPOSED RETAINING WALL	(R)	RETAINING WALL RESTRICTION & POSITIVE COVENANT (0.90m WIDE)
		PROPOSED WATER		
		PROPOSED SEWER		
		PROPOSED STORMWATER AND PITS		
		PROPOSED EASEMENTS		



* AREA SUBJECT TO FINAL SURVEY
 * BEARING AND DISTANCES SUBJECT TO FINAL SURVEY
 0 5 10
 A4
 1:250

NOTE:
ALL CONTOURS HAVE INTERVAL OF 0.5m (CONTOURS ARE APPROXIMATE ONLY)

This plan is provided solely for the purpose of providing an impression of the concept relating to the proposed development called 'The Ranges', as well as the approximate location of existing and proposed third party facilities, services or destinations, and is not intended to be used for any other purpose. Legacy Property does not make any representation or give any warranty in relation to the future development of the site, the staging of any future development or the current or future location or existence of any facilities, services or destinations. The plan is based on the present intention of, and information available to, Legacy Property and the current known requirements of relevant authorities at the time of creation of the plan and details may change due to future circumstances. Any indications of distance or size are approximate and for indicative purposes only and are not to scale. The plan and any matters shown on or inferred from it do not give rise to a legally binding obligation on or representation or warranty by Legacy Property. Legacy Property accepts no liability for any loss or damage arising as a result of any reliance on this plan or its contents.

1800 083 990

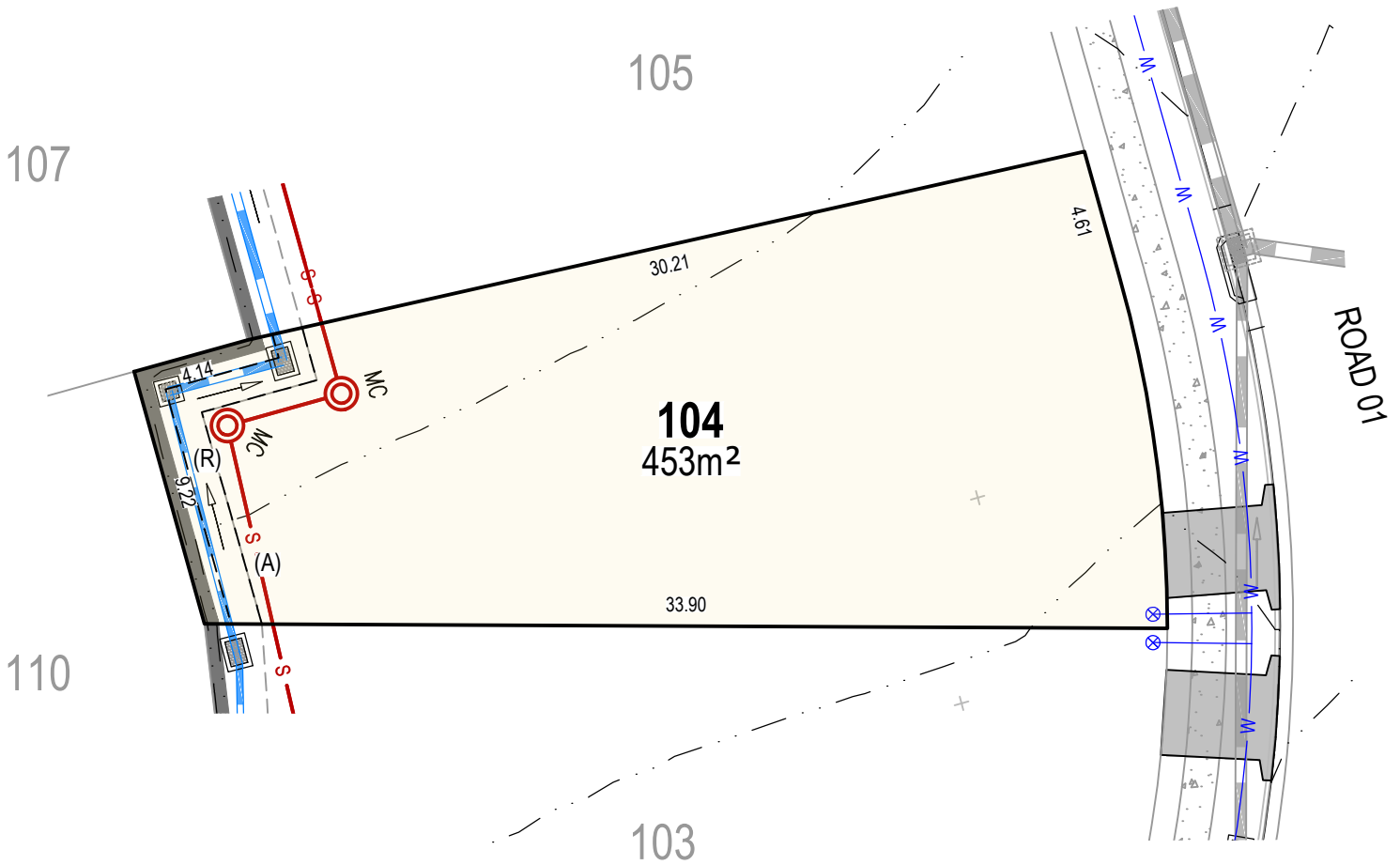
therangesestate.com.au



LEGACYPROPERTY

THE RANGES

GLEDSWOOD HILLS



LEGEND

	101	PROPOSED CONTOUR	(A)	EASEMENT FOR DRAINAGE (2.00m WIDE)
		PROPOSED RETAINING WALL	(R)	RETAINING WALL RESTRICTION & POSITIVE COVENANT (0.90m WIDE)
		PROPOSED WATER		
		PROPOSED SEWER		
		PROPOSED STORMWATER AND PITS		
		PROPOSED EASEMENTS		



• AREA SUBJECT TO FINAL SURVEY
• BEARING AND DISTANCES SUBJECT TO FINAL SURVEY

0 5 10 A4
1:250

NOTE:
ALL CONTOURS HAVE INTERVAL OF 0.5m (CONTOURS ARE APPROXIMATE ONLY)

This plan is provided solely for the purpose of providing an impression of the concept relating to the proposed development called 'The Ranges', as well as the approximate location of existing and proposed third party facilities, services or destinations, and is not intended to be used for any other purpose. Legacy Property does not make any representation or give any warranty in relation to the future development of the site, the staging of any future development or the current or future location or existence of any facilities, services or destinations. The plan is based on the present intention of, and information available to, Legacy Property and the current known requirements of relevant authorities at the time of creation of the plan and details may change due to future circumstances. Any indications of distance or size are approximate and for indicative purposes only and are not to scale. The plan and any matters shown on or inferred from it do not give rise to a legally binding obligation on or representation or warranty by Legacy Property. Legacy Property accepts no liability for any loss or damage arising as a result of any reliance on this plan or its contents.

1800 083 990

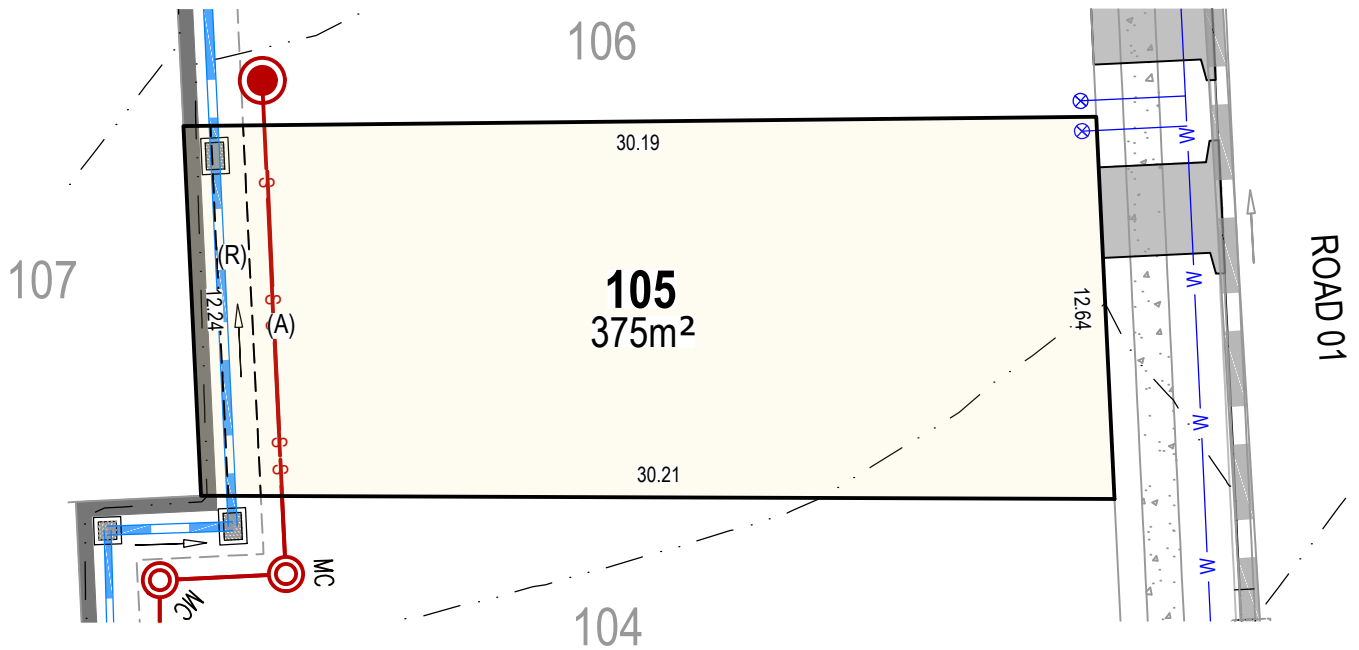
therangesestate.com.au



LEGACYPROPERTY

THE RANGES

GLEDSWOOD HILLS



LEGEND

	101	PROPOSED CONTOUR	(A)	EASEMENT FOR DRAINAGE (2.00m WIDE)
		PROPOSED RETAINING WALL	(R)	RETAINING WALL RESTRICTION & POSITIVE COVENANT (0.90m WIDE)
		PROPOSED WATER		
		PROPOSED SEWER		
		PROPOSED STORMWATER AND PITS		
		PROPOSED EASEMENTS		



* AREA SUBJECT TO FINAL SURVEY
 * BEARING AND DISTANCES SUBJECT TO FINAL SURVEY

NOTE:
 ALL CONTOURS HAVE INTERVAL OF 0.5m (CONTOURS ARE APPROXIMATE ONLY)

This plan is provided solely for the purpose of providing an impression of the concept relating to the proposed development called 'The Ranges', as well as the approximate location of existing and proposed third party facilities, services or destinations, and is not intended to be used for any other purpose. Legacy Property does not make any representation or give any warranty in relation to the future development of the site, the staging of any future development or the current or future location or existence of any facilities, services or destinations. The plan is based on the present intention of, and information available to, Legacy Property and the current known requirements of relevant authorities at the time of creation of the plan and details may change due to future circumstances. Any indications of distance or size are approximate and for indicative purposes only and are not to scale. The plan and any matters shown on or inferred from it do not give rise to a legally binding obligation on or representation or warranty by Legacy Property. Legacy Property accepts no liability for any loss or damage arising as a result of any reliance on this plan or its contents.

1800 083 990

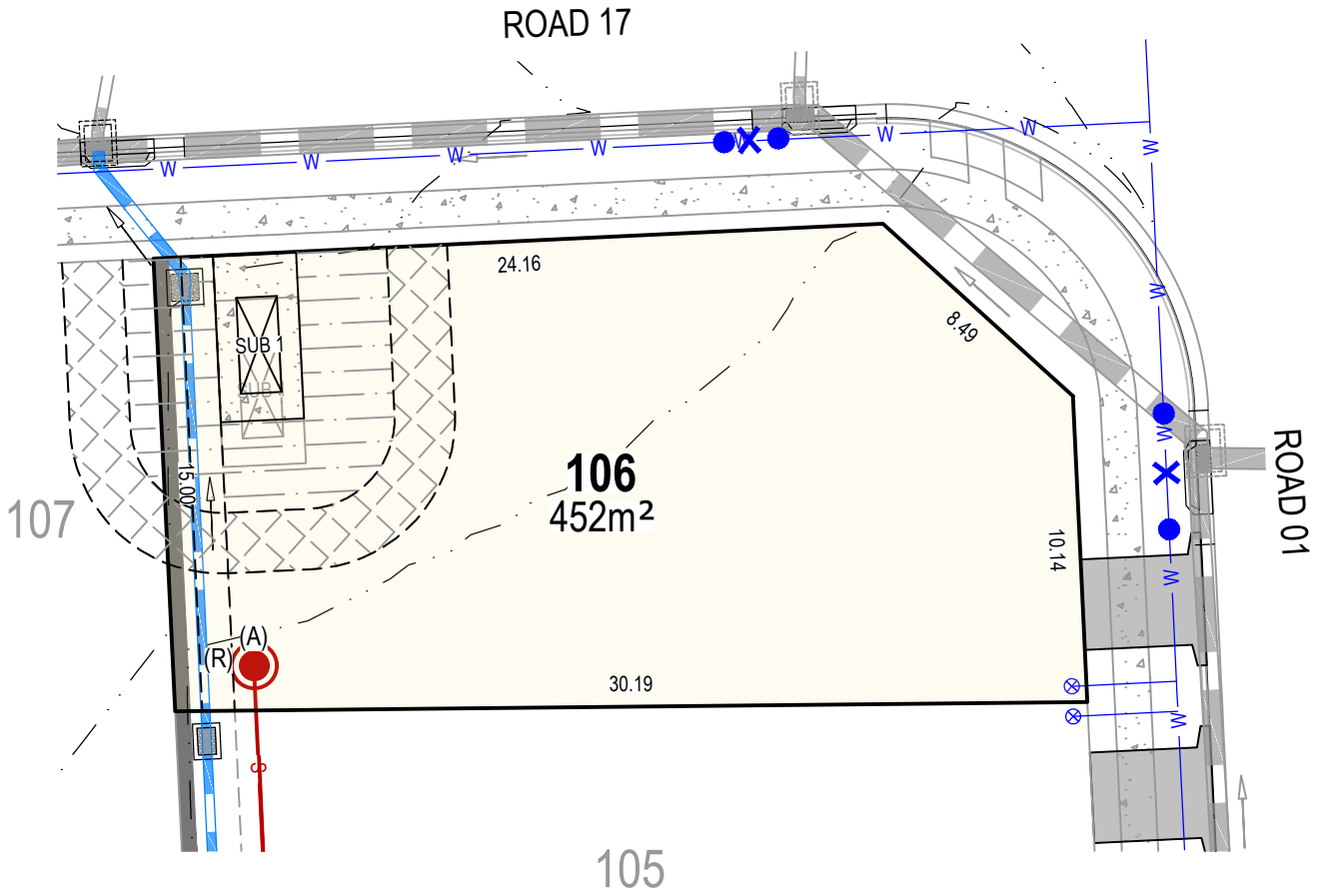
therangesestate.com.au



LEGACYPROPERTY

THE RANGES

GLEDSWOOD HILLS



LEGEND

101	PROPOSED CONTOUR	(A)	EASEMENT FOR DRAINAGE (2.00m WIDE)
	PROPOSED RETAINING WALL	(R)	RETAINING WALL RESTRICTION & POSITIVE COVENANT (0.90m WIDE)
	PROPOSED WATER		EASEMENT FOR SUBSTATION (NO STRUCTURES OR SERVICES ALLOWED)
	PROPOSED SEWER		SUBSTATION PLINTH
	PROPOSED STORMWATER AND PITS		3m FIRE RESTRICTION ZONE
	PROPOSED EASEMENTS		5m RESTRICTION ZONE



• AREA SUBJECT TO FINAL SURVEY
 • BEARING AND DISTANCES SUBJECT TO FINAL SURVEY

NOTE:
 ALL CONTOURS HAVE INTERVAL OF 0.5m (CONTOURS ARE APPROXIMATE ONLY)

This plan is provided solely for the purpose of providing an impression of the concept relating to the proposed development called 'The Ranges', as well as the approximate location of existing and proposed third party facilities, services or destinations, and is not intended to be used for any other purpose. Legacy Property does not make any representation or give any warranty in relation to the future development of the site, the staging of any future development or the current or future location or existence of any facilities, services or destinations. The plan is based on the present intention of, and information available to, Legacy Property and the current known requirements of relevant authorities at the time of creation of the plan and details may change due to future circumstances. Any indications of distance or size are approximate and for indicative purposes only and are not to scale. The plan and any matters shown on or inferred from it do not give rise to a legally binding obligation on or representation or warranty by Legacy Property. Legacy Property accepts no liability for any loss or damage arising as a result of any reliance on this plan or its contents.

1800 083 990

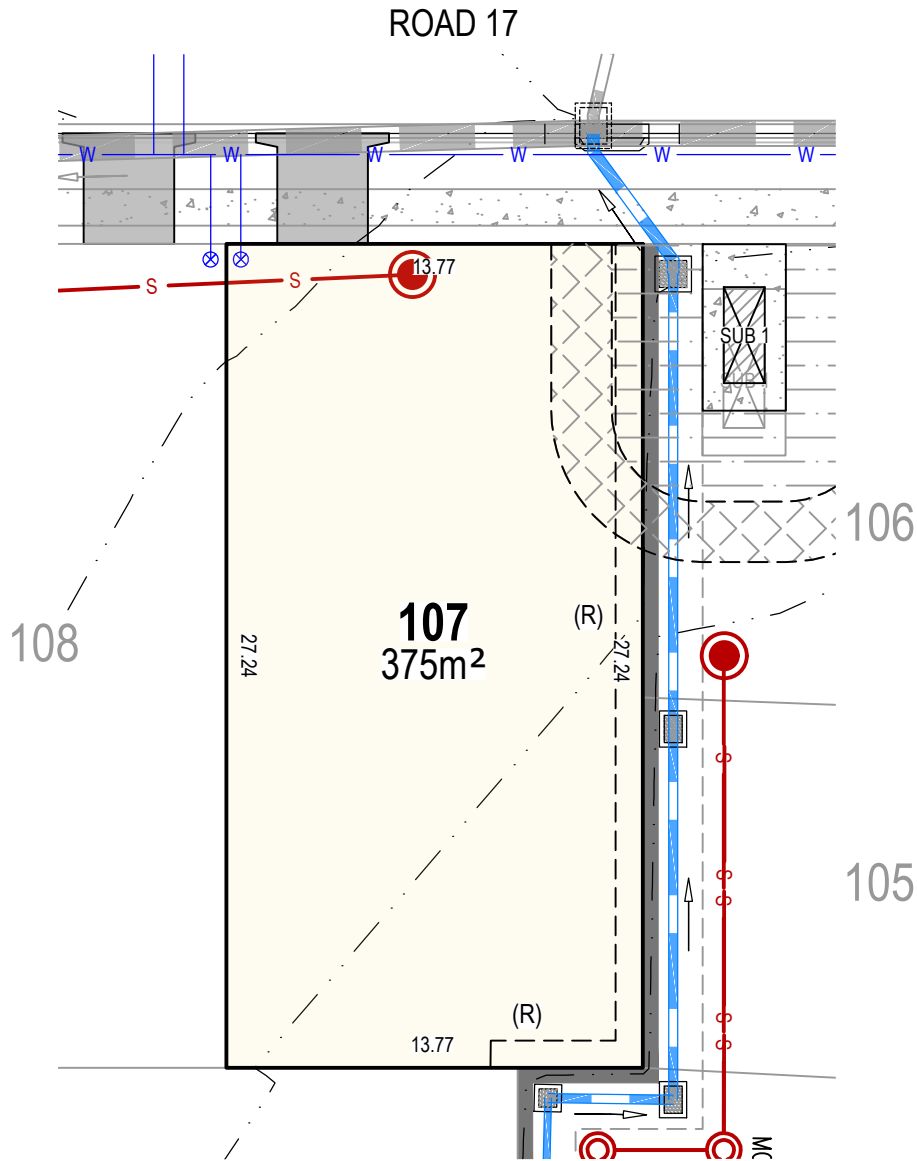
therangesestate.com.au



LEGACYPROPERTY

THE RANGES

GLEDSWOOD HILLS



LEGEND

101	PROPOSED CONTOUR	(A)	EASEMENT FOR DRAINAGE (2.00m WIDE)
	PROPOSED RETAINING WALL	(R)	RETAINING WALL RESTRICTION & POSITIVE COVENANT (0.90m WIDE)
	PROPOSED WATER		EASEMENT FOR SUBSTATION (NO STRUCTURES OR SERVICES ALLOWED)
	PROPOSED SEWER		SUBSTATION PLINTH
	PROPOSED STORMWATER AND PITS		3m FIRE RESTRICTION ZONE
	PROPOSED EASEMENTS		5m RESTRICTION ZONE



* AREA SUBJECT TO FINAL SURVEY
 * BEARING AND DISTANCES SUBJECT TO FINAL SURVEY
 0 5 10 A4
 1:250

NOTE: ALL CONTOURS HAVE INTERVAL OF 0.5m (CONTOURS ARE APPROXIMATE ONLY)

This plan is provided solely for the purpose of providing an impression of the concept relating to the proposed development called 'The Ranges', as well as the approximate location of existing and proposed third party facilities, services or destinations, and is not intended to be used for any other purpose. Legacy Property does not make any representation or give any warranty in relation to the future development of the site, the staging of any future development or the current or future location or existence of any facilities, services or destinations. The plan is based on the present intention of, and information available to, Legacy Property and the current known requirements of relevant authorities at the time of creation of the plan and details may change due to future circumstances. Any indications of distance or size are approximate and for indicative purposes only and are not to scale. The plan and any matters shown on or inferred from it do not give rise to a legally binding obligation on or representation or warranty by Legacy Property. Legacy Property accepts no liability for any loss or damage arising as a result of any reliance on this plan or its contents.

1800 083 990

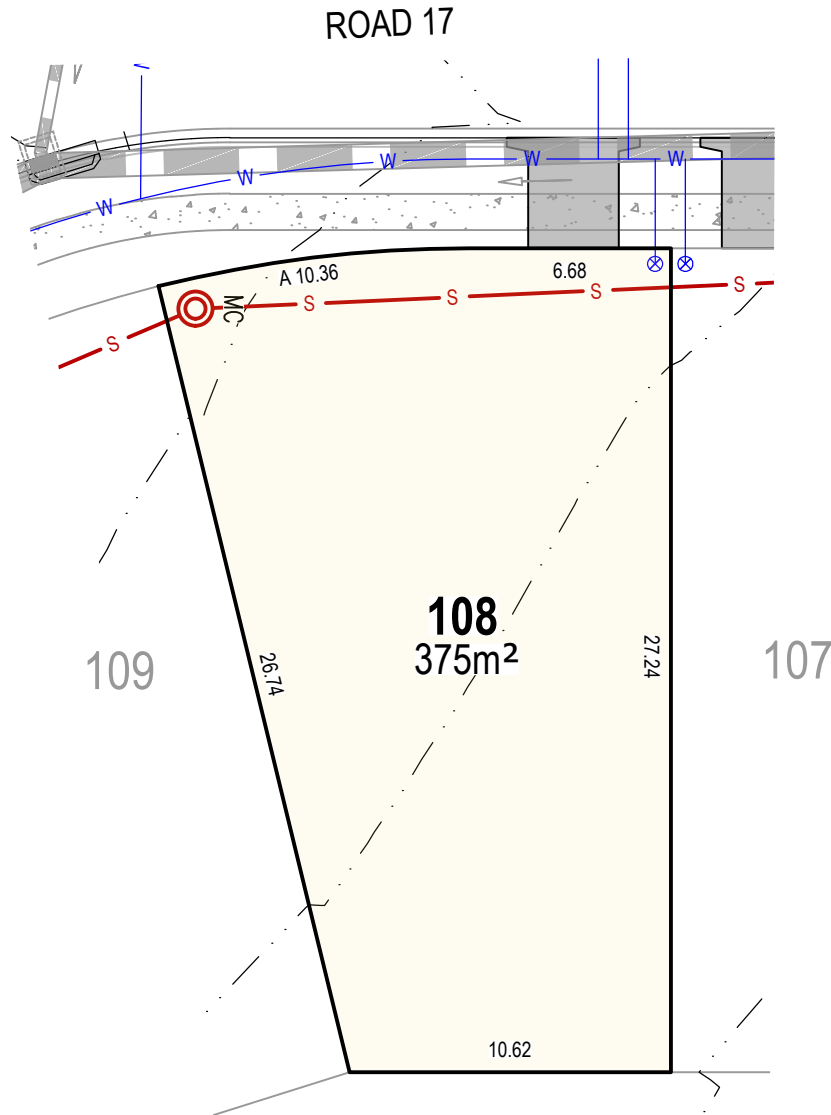
therangesestate.com.au



LEGACYPROPERTY

THE RANGES

GLEDSWOOD HILLS



LEGEND

	101	PROPOSED CONTOUR	(A)	EASEMENT FOR DRAINAGE (2.00m WIDE)
		PROPOSED RETAINING WALL	(R)	RETAINING WALL RESTRICTION & POSITIVE COVENANT (0.90m WIDE)
		PROPOSED WATER		
		PROPOSED SEWER		
		PROPOSED STORMWATER AND PITS		
		PROPOSED EASEMENTS		



• AREA SUBJECT TO FINAL SURVEY
 • BEARING AND DISTANCES SUBJECT TO FINAL SURVEY

0 5 10 A4
 1:250

NOTE:
 ALL CONTOURS HAVE INTERVAL OF 0.5m (CONTOURS ARE APPROXIMATE ONLY)

This plan is provided solely for the purpose of providing an impression of the concept relating to the proposed development called 'The Ranges', as well as the approximate location of existing and proposed third party facilities, services or destinations, and is not intended to be used for any other purpose. Legacy Property does not make any representation or give any warranty in relation to the future development of the site, the staging of any future development or the current or future location or existence of any facilities, services or destinations. The plan is based on the present intention of, and information available to, Legacy Property and the current known requirements of relevant authorities at the time of creation of the plan and details may change due to future circumstances. Any indications of distance or size are approximate and for indicative purposes only and are not to scale. The plan and any matters shown on or inferred from it do not give rise to a legally binding obligation on or representation or warranty by Legacy Property. Legacy Property accepts no liability for any loss or damage arising as a result of any reliance on this plan or its contents.

1800 083 990

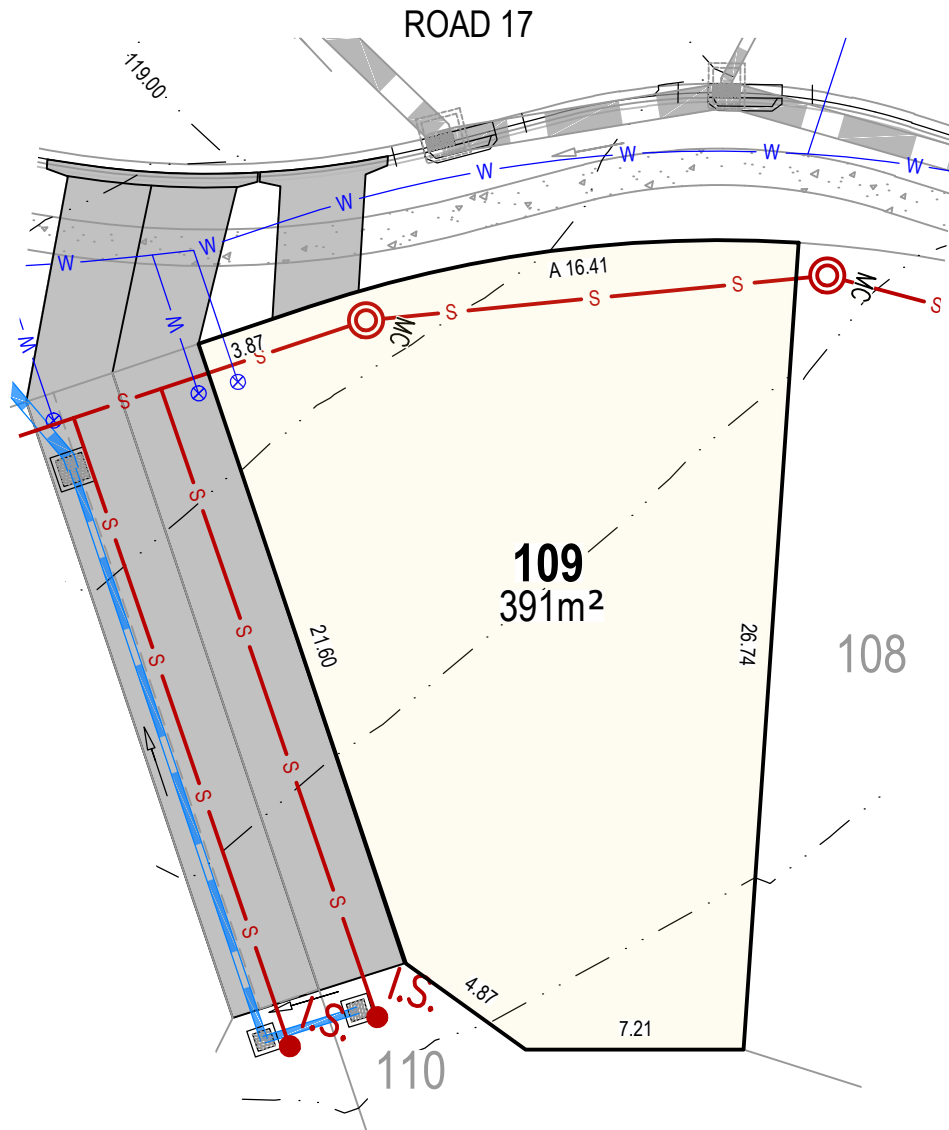
therangesestate.com.au



LEGACYPROPERTY

THE RANGES

GLEDSWOOD HILLS



LEGEND

	101	PROPOSED CONTOUR	(A)	EASEMENT FOR DRAINAGE (2.00m WIDE)
		PROPOSED RETAINING WALL	(R)	RETAINING WALL RESTRICTION & POSITIVE COVENANT (0.90m WIDE)
		PROPOSED WATER		
		PROPOSED SEWER		
		PROPOSED STORMWATER AND PITS		
		PROPOSED EASEMENTS		



• AREA SUBJECT TO FINAL SURVEY
• BEARING AND DISTANCES SUBJECT TO FINAL SURVEY

0 5 10 A4
1:250

NOTE:
ALL CONTOURS HAVE INTERVAL OF 0.5m (CONTOURS ARE APPROXIMATE ONLY)

This plan is provided solely for the purpose of providing an impression of the concept relating to the proposed development called 'The Ranges', as well as the approximate location of existing and proposed third party facilities, services or destinations, and is not intended to be used for any other purpose. Legacy Property does not make any representation or give any warranty in relation to the future development of the site, the staging of any future development or the current or future location or existence of any facilities, services or destinations. The plan is based on the present intention of, and information available to, Legacy Property and the current known requirements of relevant authorities at the time of creation of the plan and details may change due to future circumstances. Any indications of distance or size are approximate and for indicative purposes only and are not to scale. The plan and any matters shown on or inferred from it do not give rise to a legally binding obligation on or representation or warranty by Legacy Property. Legacy Property accepts no liability for any loss or damage arising as a result of any reliance on this plan or its contents.

1800 083 990

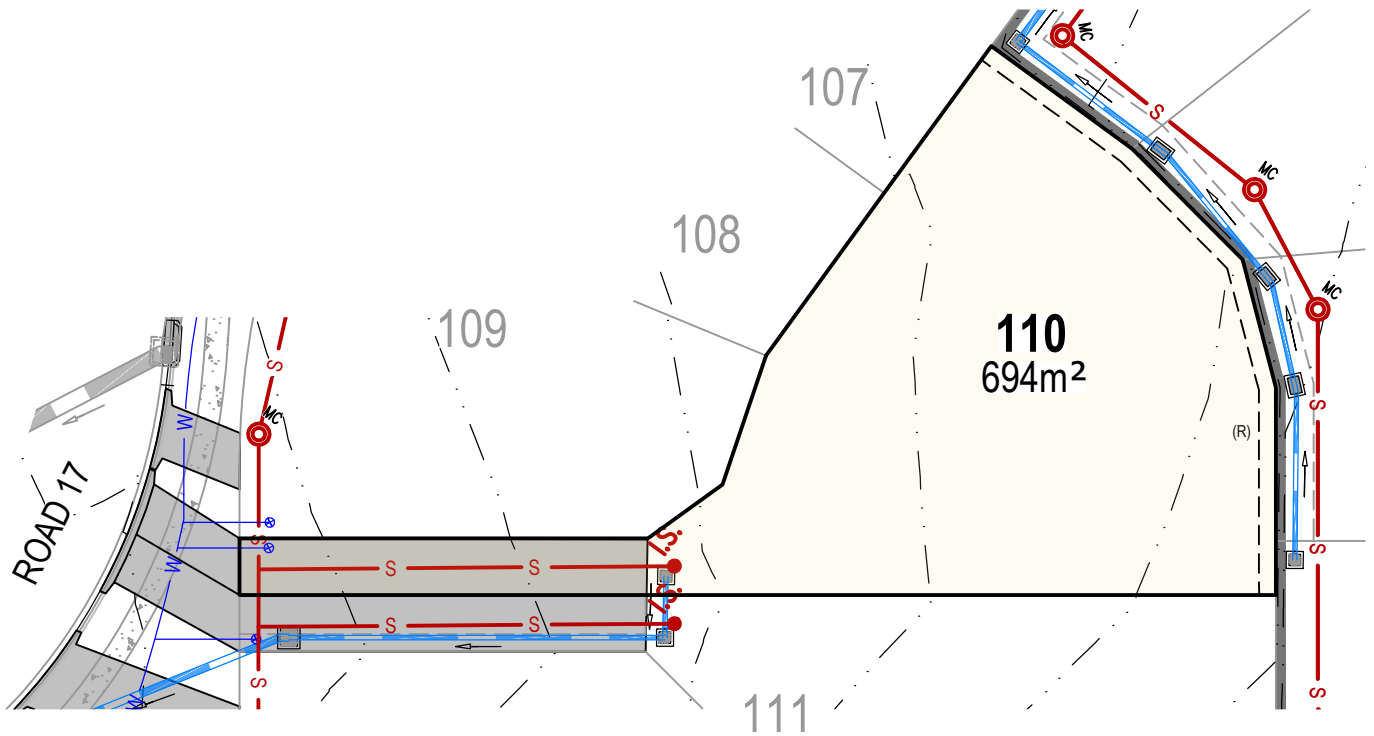
therangesestate.com.au



LEGACYPROPERTY

THE RANGES

GLEDSDOOD HILLS



LEGEND

	101	PROPOSED CONTOUR	(A)	EASEMENT FOR DRAINAGE (2.00m WIDE)
		PROPOSED RETAINING WALL	(R)	RETAINING WALL RESTRICTION & POSITIVE COVENANT (0.90m WIDE)
		PROPOSED WATER		
		PROPOSED SEWER		
		PROPOSED STORMWATER AND PITS		
		PROPOSED EASEMENTS		



* AREA SUBJECT TO FINAL SURVEY
 * BEARING AND DISTANCES SUBJECT TO FINAL SURVEY

0 10 20 A4
 1:400

NOTE:
 ALL CONTOURS HAVE INTERVAL OF 0.5m (CONTOURS ARE APPROXIMATE ONLY)

This plan is provided solely for the purpose of providing an impression of the concept relating to the proposed development called 'The Ranges', as well as the approximate location of existing and proposed third party facilities, services or destinations, and is not intended to be used for any other purpose. Legacy Property does not make any representation or give any warranty in relation to the future development of the site, the staging of any future development or the current or future location or existence of any facilities, services or destinations. The plan is based on the present intention of, and information available to, Legacy Property and the current known requirements of relevant authorities at the time of creation of the plan and details may change due to future circumstances. Any indications of distance or size are approximate and for indicative purposes only and are not to scale. The plan and any matters shown on or inferred from it do not give rise to a legally binding obligation on or representation or warranty by Legacy Property. Legacy Property accepts no liability for any loss or damage arising as a result of any reliance on this plan or its contents.

1800 083 990

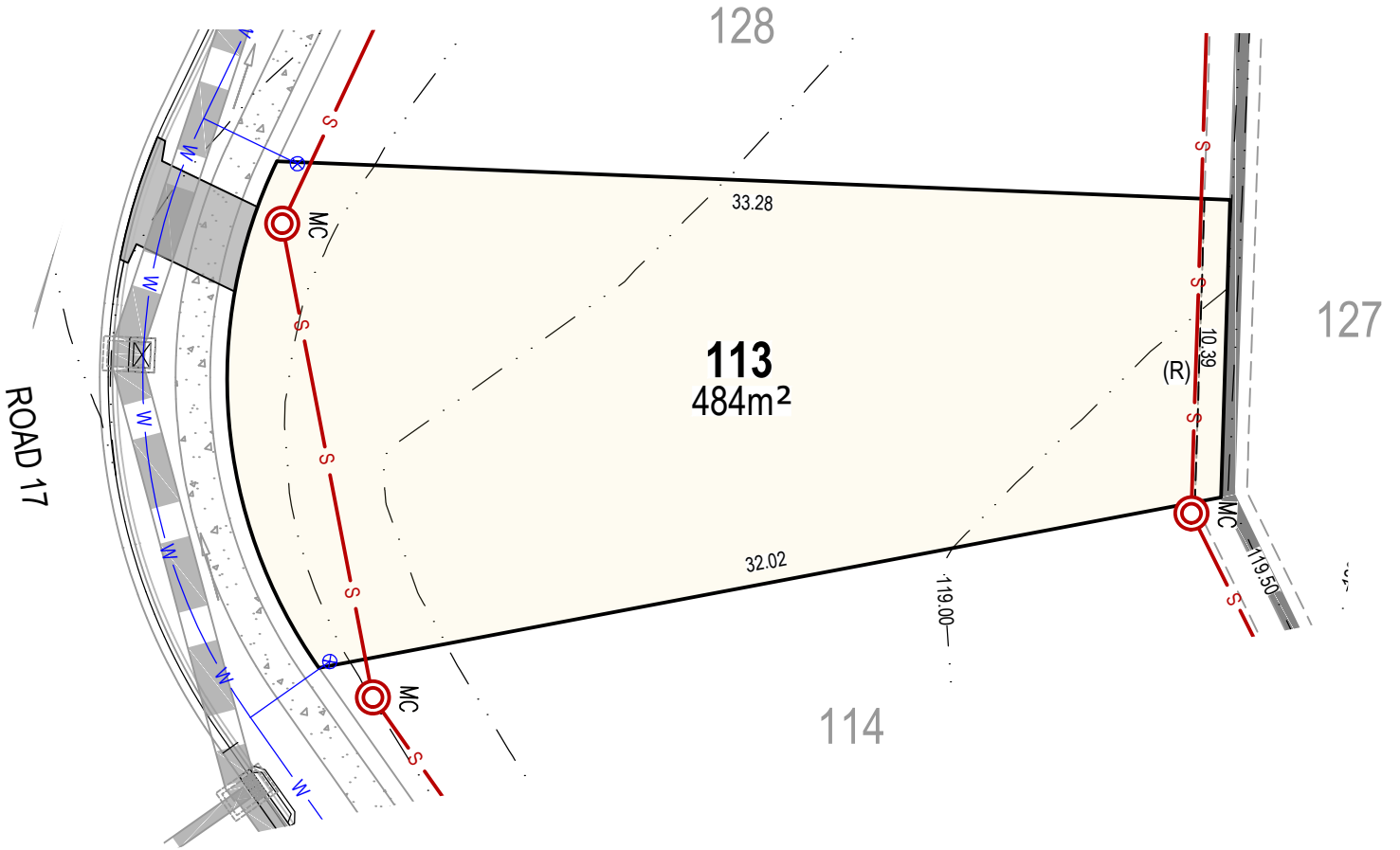
therangesestate.com.au



LEGACYPROPERTY

THE RANGES

GLEDSWOOD HILLS



LEGEND

	101 PROPOSED CONTOUR	(A)	EASEMENT FOR DRAINAGE (2.00m WIDE)
	PROPOSED RETAINING WALL	(R)	RETAINING WALL RESTRICTION & POSITIVE COVENANT (0.90m WIDE)
	PROPOSED WATER		
	PROPOSED SEWER		
	PROPOSED STORMWATER AND PITS		
	PROPOSED EASEMENTS		



* AREA SUBJECT TO FINAL SURVEY
 * BEARING AND DISTANCES SUBJECT TO FINAL SURVEY
 0 5 10 A4
 1:250

NOTE: ALL CONTOURS HAVE INTERVAL OF 0.5m (CONTOURS ARE APPROXIMATE ONLY)

This plan is provided solely for the purpose of providing an impression of the concept relating to the proposed development called 'The Ranges', as well as the approximate location of existing and proposed third party facilities, services or destinations, and is not intended to be used for any other purpose. Legacy Property does not make any representation or give any warranty in relation to the future development of the site, the staging of any future development or the current or future location or existence of any facilities, services or destinations. The plan is based on the present intention of, and information available to, Legacy Property and the current known requirements of relevant authorities at the time of creation of the plan and details may change due to future circumstances. Any indications of distance or size are approximate and for indicative purposes only and are not to scale. The plan and any matters shown on or inferred from it do not give rise to a legally binding obligation on or representation or warranty by Legacy Property. Legacy Property accepts no liability for any loss or damage arising as a result of any reliance on this plan or its contents.

1800 083 990

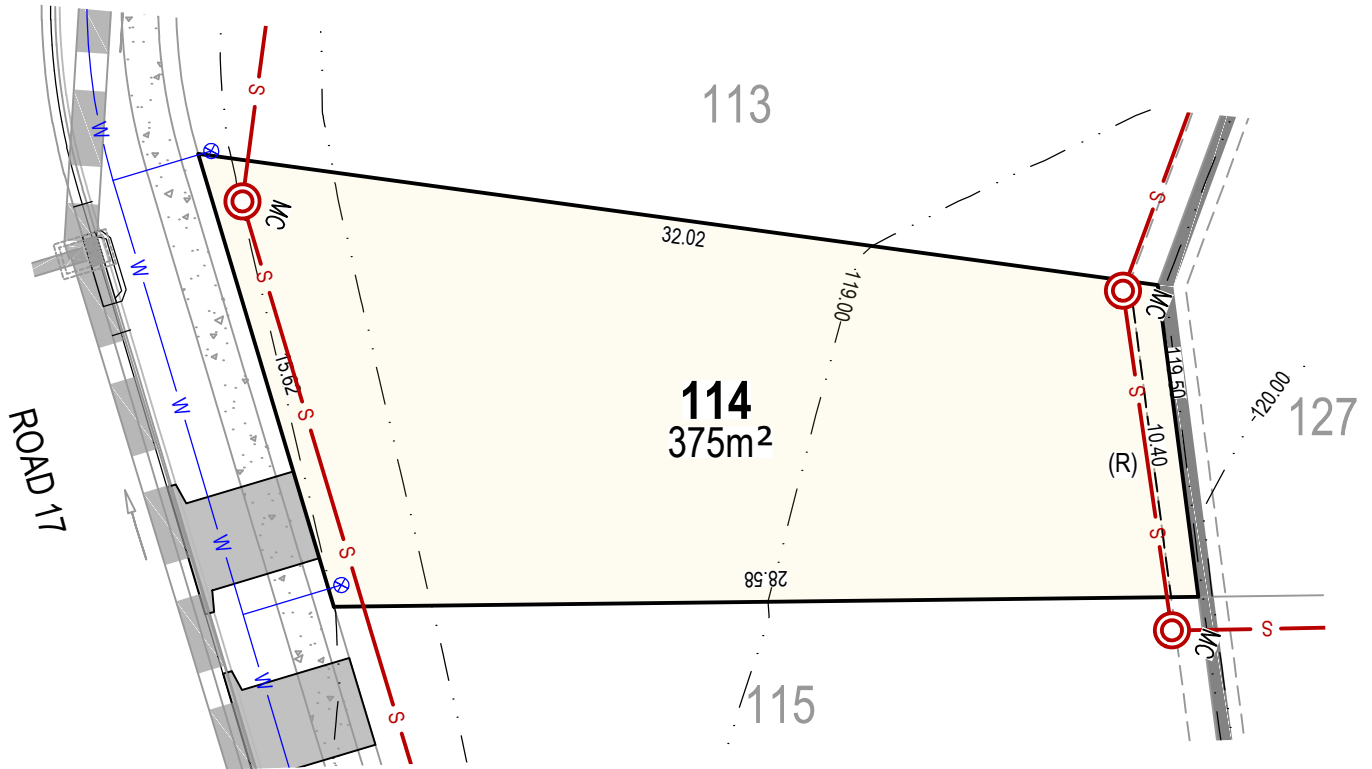
therangesestate.com.au



LEGACYPROPERTY

THE RANGES

GLEDSWOOD HILLS



LEGEND

	101	PROPOSED CONTOUR	(A)	EASEMENT FOR DRAINAGE (2.00m WIDE)
		PROPOSED RETAINING WALL	(R)	RETAINING WALL RESTRICTION & POSITIVE COVENANT (0.90m WIDE)
		PROPOSED WATER		
		PROPOSED SEWER		
		PROPOSED STORMWATER AND PITS		
		PROPOSED EASEMENTS		



• AREA SUBJECT TO FINAL SURVEY
 • BEARING AND DISTANCES SUBJECT TO FINAL SURVEY

0 5 10 A4
 1:250

NOTE:
 ALL CONTOURS HAVE INTERVAL OF 0.5m (CONTOURS ARE APPROXIMATE ONLY)

This plan is provided solely for the purpose of providing an impression of the concept relating to the proposed development called 'The Ranges', as well as the approximate location of existing and proposed third party facilities, services or destinations, and is not intended to be used for any other purpose. Legacy Property does not make any representation or give any warranty in relation to the future development of the site, the staging of any future development or the current or future location or existence of any facilities, services or destinations. The plan is based on the present intention of, and information available to, Legacy Property and the current known requirements of relevant authorities at the time of creation of the plan and details may change due to future circumstances. Any indications of distance or size are approximate and for indicative purposes only and are not to scale. The plan and any matters shown on or inferred from it do not give rise to a legally binding obligation on or representation or warranty by Legacy Property. Legacy Property accepts no liability for any loss or damage arising as a result of any reliance on this plan or its contents.

1800 083 990

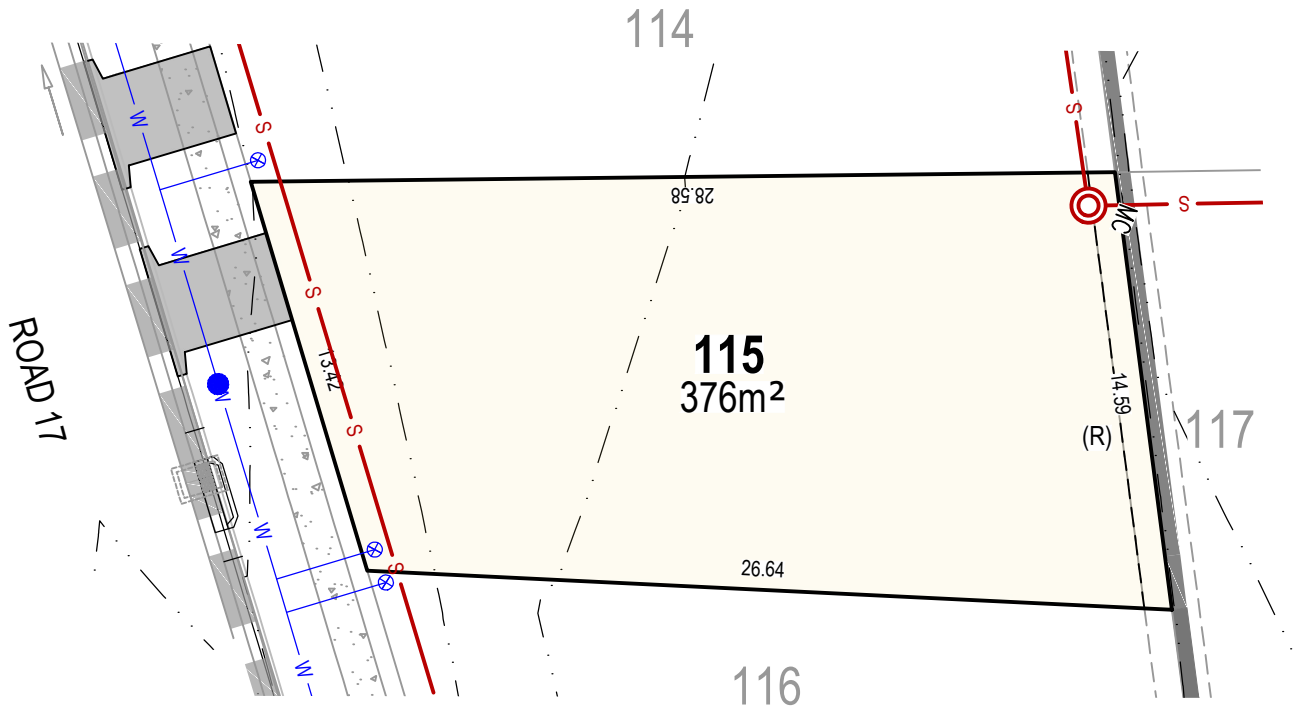
therangesestate.com.au





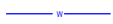



LEGACYPROPERTY

THE RANGES

GLEDSWOOD HILLS




LEGEND

 101	PROPOSED CONTOUR	(A)	EASEMENT FOR DRAINAGE (2.00m WIDE)
	PROPOSED RETAINING WALL	(R)	RETAINING WALL RESTRICTION & POSITIVE COVENANT (0.90m WIDE)
	PROPOSED WATER		
	PROPOSED SEWER		
	PROPOSED STORMWATER AND PITS		
	PROPOSED EASEMENTS		



• AREA SUBJECT TO FINAL SURVEY
 • BEARING AND DISTANCES SUBJECT TO FINAL SURVEY



A4
1:250

NOTE:
 ALL CONTOURS HAVE INTERVAL OF 0.5m (CONTOURS ARE APPROXIMATE ONLY)

This plan is provided solely for the purpose of providing an impression of the concept relating to the proposed development called 'The Ranges', as well as the approximate location of existing and proposed third party facilities, services or destinations, and is not intended to be used for any other purpose. Legacy Property does not make any representation or give any warranty in relation to the future development of the site, the staging of any future development or the current or future location or existence of any facilities, services or destinations. The plan is based on the present intention of, and information available to, Legacy Property and the current known requirements of relevant authorities at the time of creation of the plan and details may change due to future circumstances. Any indications of distance or size are approximate and for indicative purposes only and are not to scale. The plan and any matters shown on or inferred from it do not give rise to a legally binding obligation on or representation or warranty by Legacy Property. Legacy Property accepts no liability for any loss or damage arising as a result of any reliance on this plan or its contents.

1800 083 990

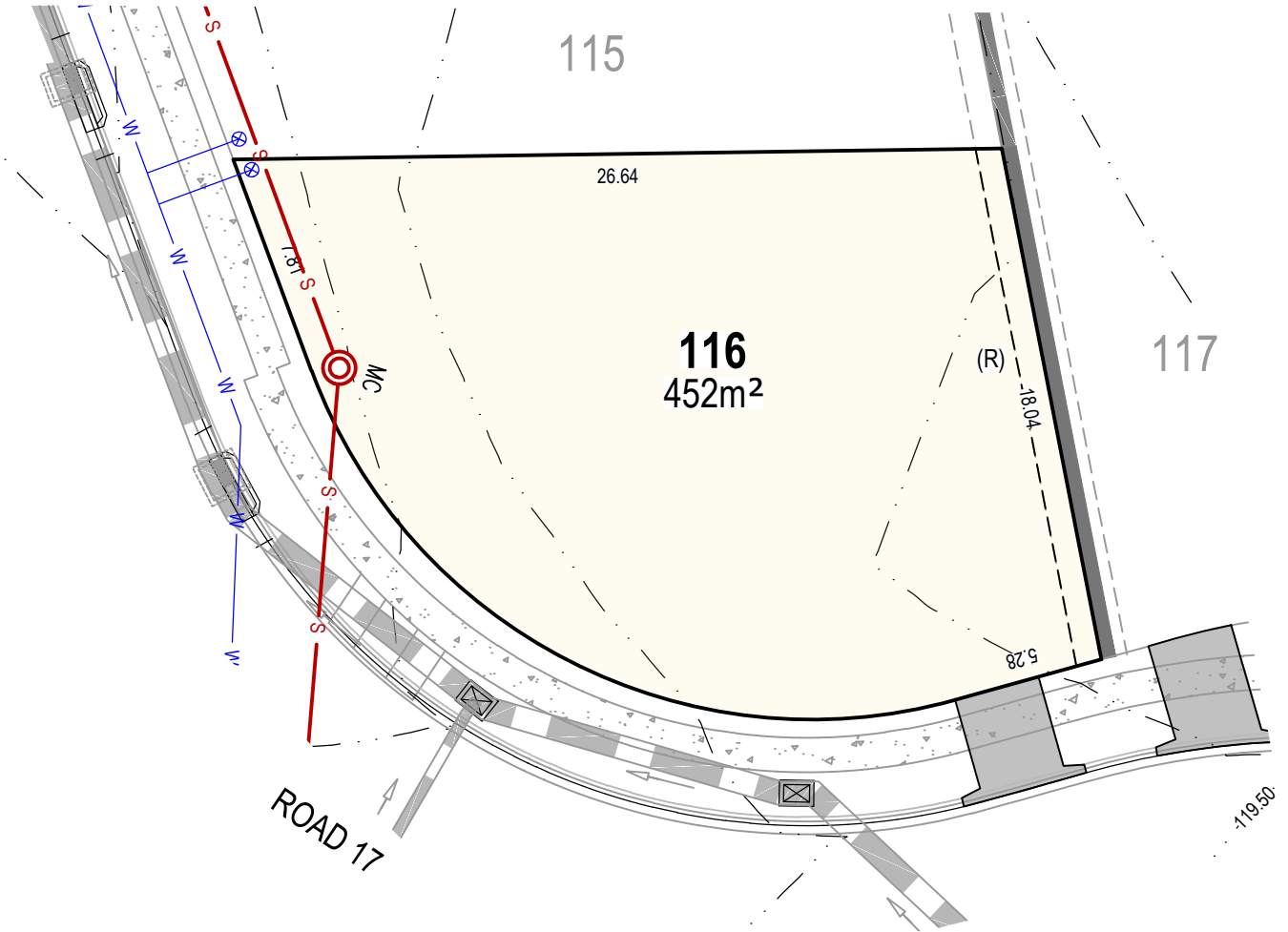
therangesestate.com.au



LEGACYPROPERTY

THE RANGES

GLEDSDOOD HILLS



LEGEND

	101 PROPOSED CONTOUR	(A)	EASEMENT FOR DRAINAGE (2.00m WIDE)
	PROPOSED RETAINING WALL	(R)	RETAINING WALL RESTRICTION & POSITIVE COVENANT (0.90m WIDE)
	PROPOSED WATER		
	PROPOSED SEWER		
	PROPOSED STORMWATER AND PITS		
	PROPOSED EASEMENTS		



• AREA SUBJECT TO FINAL SURVEY
 • BEARING AND DISTANCES SUBJECT TO FINAL SURVEY

0 5 10 A4
 1:250

NOTE:
 ALL CONTOURS HAVE INTERVAL OF 0.5m (CONTOURS ARE APPROXIMATE ONLY)

This plan is provided solely for the purpose of providing an impression of the concept relating to the proposed development called 'The Ranges', as well as the approximate location of existing and proposed third party facilities, services or destinations, and is not intended to be used for any other purpose. Legacy Property does not make any representation or give any warranty in relation to the future development of the site, the staging of any future development or the current or future location or existence of any facilities, services or destinations. The plan is based on the present intention of, and information available to, Legacy Property and the current known requirements of relevant authorities at the time of creation of the plan and details may change due to future circumstances. Any indications of distance or size are approximate and for indicative purposes only and are not to scale. The plan and any matters shown on or inferred from it do not give rise to a legally binding obligation on or representation or warranty by Legacy Property. Legacy Property accepts no liability for any loss or damage arising as a result of any reliance on this plan or its contents.

1800 083 990

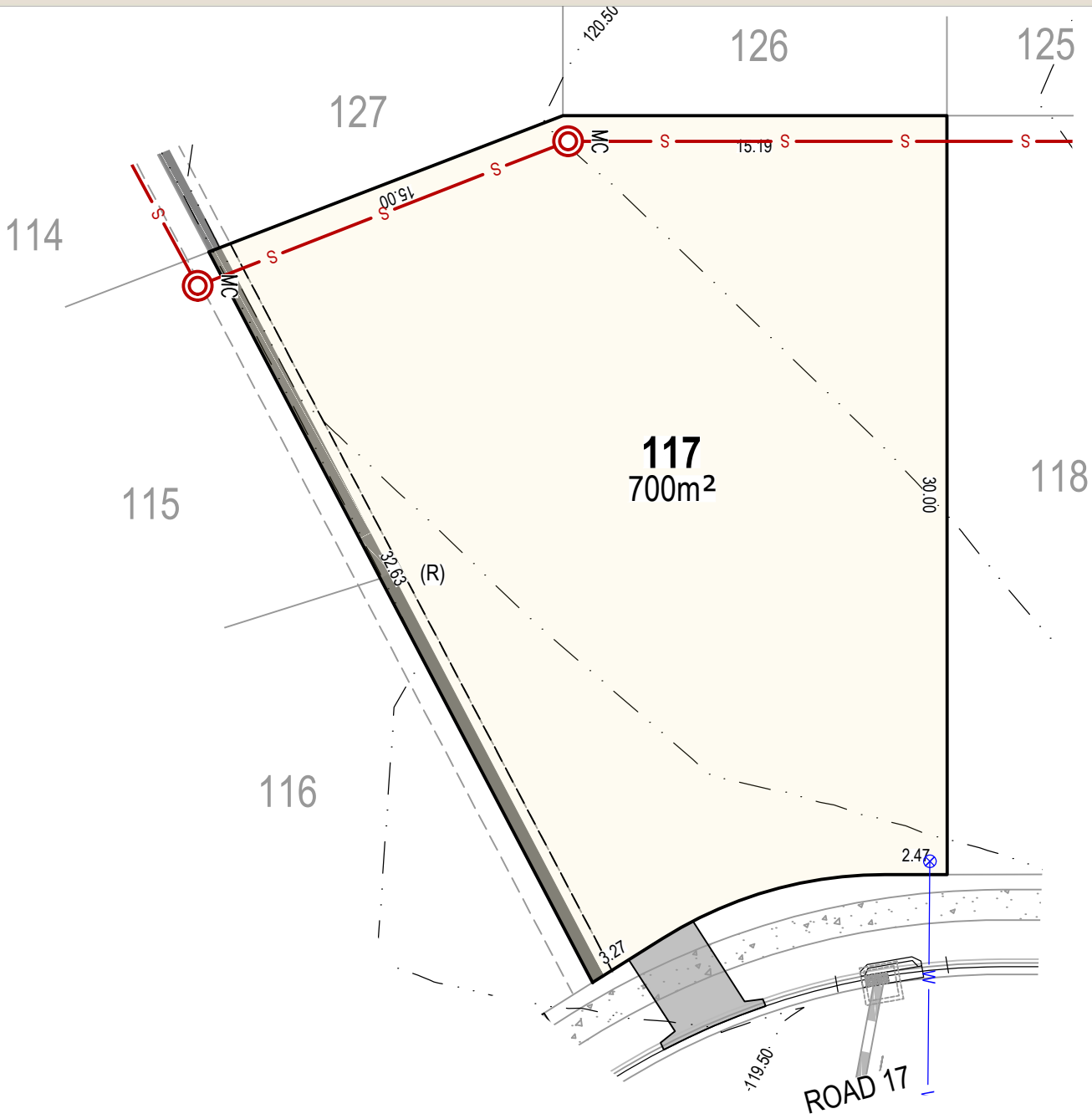
therangesestate.com.au



LEGACYPROPERTY

THE RANGES

GLEDSDOOD HILLS



LEGEND

- | | | | |
|--|------------------------------|-----|---|
| | 101 PROPOSED CONTOUR | (A) | EASEMENT FOR DRAINAGE (2.00m WIDE) |
| | PROPOSED RETAINING WALL | (R) | RETAINING WALL RESTRICTION & POSITIVE COVENANT (0.90m WIDE) |
| | PROPOSED WATER | | |
| | PROPOSED SEWER | | |
| | PROPOSED STORMWATER AND PITS | | |
| | PROPOSED EASEMENTS | | |



* AREA SUBJECT TO FINAL SURVEY
 * BEARING AND DISTANCES SUBJECT TO FINAL SURVEY

A4
1:250

NOTE:
 ALL CONTOURS HAVE INTERVAL OF 0.5m (CONTOURS ARE APPROXIMATE ONLY)

This plan is provided solely for the purpose of providing an impression of the concept relating to the proposed development called 'The Ranges', as well as the approximate location of existing and proposed third party facilities, services or destinations, and is not intended to be used for any other purpose. Legacy Property does not make any representation or give any warranty in relation to the future development of the site, the staging of any future development or the current or future location or existence of any facilities, services or destinations. The plan is based on the present intention of, and information available to, Legacy Property and the current known requirements of relevant authorities at the time of creation of the plan and details may change due to future circumstances. Any indications of distance or size are approximate and for indicative purposes only and are not to scale. The plan and any matters shown on or inferred from it do not give rise to a legally binding obligation on or representation or warranty by Legacy Property. Legacy Property accepts no liability for any loss or damage arising as a result of any reliance on this plan or its contents.

1800 083 990

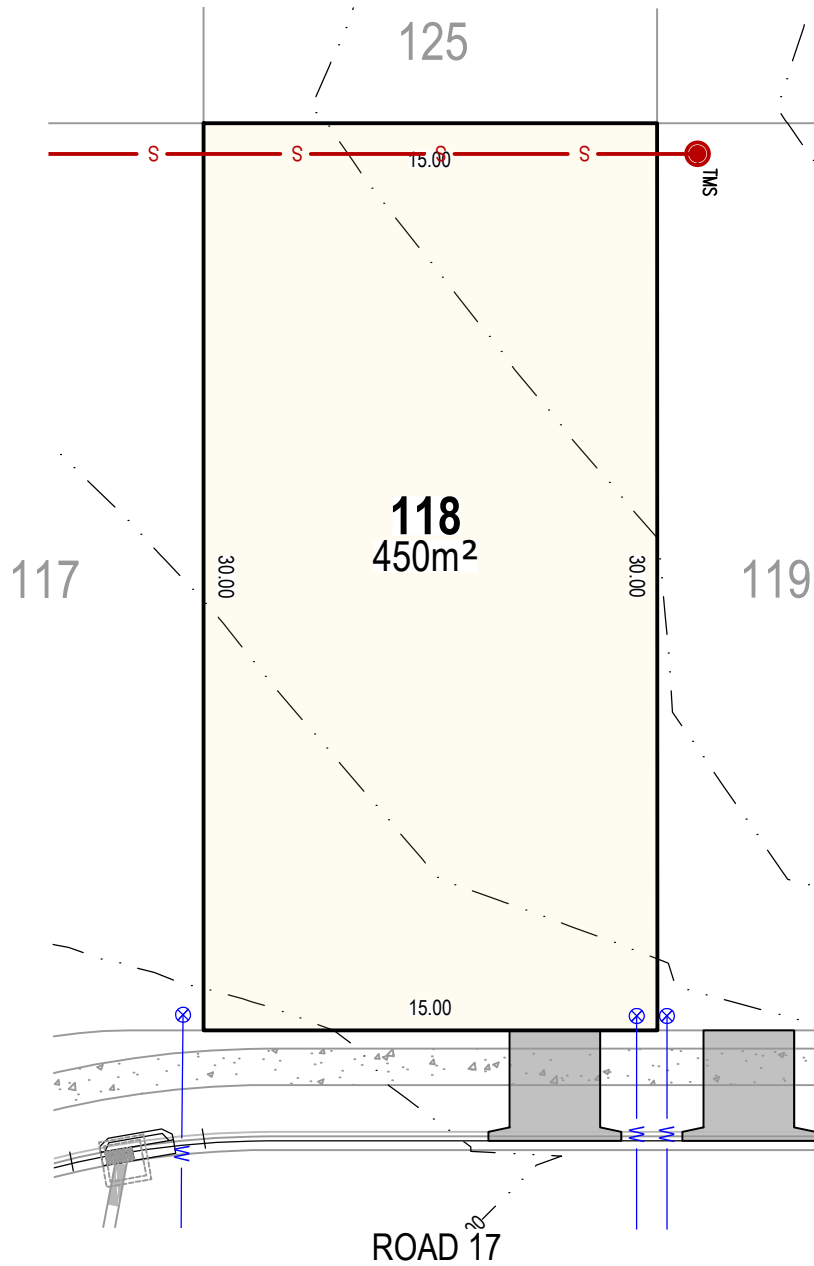
therangesestate.com.au



LEGACYPROPERTY

THE RANGES

GLEDSDOOD HILLS



LEGEND

	101 PROPOSED CONTOUR	(A)	EASEMENT FOR DRAINAGE (2.00m WIDE)
	PROPOSED RETAINING WALL	(R)	RETAINING WALL RESTRICTION & POSITIVE COVENANT (0.90m WIDE)
	PROPOSED WATER		
	PROPOSED SEWER		
	PROPOSED STORMWATER AND PITS		
	PROPOSED EASEMENTS		



* AREA SUBJECT TO FINAL SURVEY
 * BEARING AND DISTANCES SUBJECT TO FINAL SURVEY
 0 5 10 A4
 1:250

NOTE: ALL CONTOURS HAVE INTERVAL OF 0.5m (CONTOURS ARE APPROXIMATE ONLY)

This plan is provided solely for the purpose of providing an impression of the concept relating to the proposed development called 'The Ranges', as well as the approximate location of existing and proposed third party facilities, services or destinations, and is not intended to be used for any other purpose. Legacy Property does not make any representation or give any warranty in relation to the future development of the site, the staging of any future development or the current or future location or existence of any facilities, services or destinations. The plan is based on the present intention of, and information available to, Legacy Property and the current known requirements of relevant authorities at the time of creation of the plan and details may change due to future circumstances. Any indications of distance or size are approximate and for indicative purposes only and are not to scale. The plan and any matters shown on or inferred from it do not give rise to a legally binding obligation on or representation or warranty by Legacy Property. Legacy Property accepts no liability for any loss or damage arising as a result of any reliance on this plan or its contents.

1800 083 990

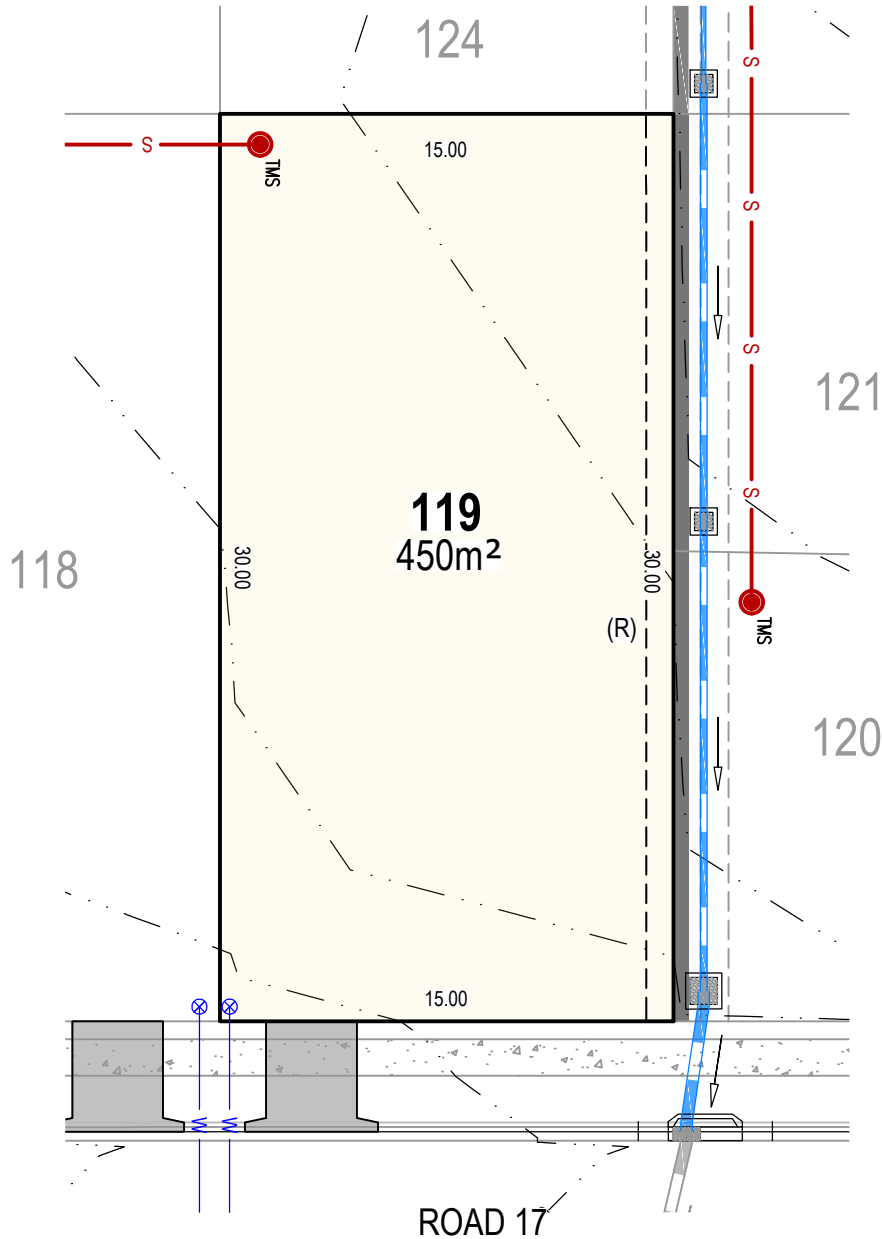
therangesestate.com.au



LEGACYPROPERTY

THE RANGES

GLEDSWOOD HILLS



LEGEND

	101 PROPOSED CONTOUR	(A)	EASEMENT FOR DRAINAGE (2.00m WIDE)
	PROPOSED RETAINING WALL	(R)	RETAINING WALL RESTRICTION & POSITIVE COVENANT (0.90m WIDE)
	PROPOSED WATER		
	PROPOSED SEWER		
	PROPOSED STORMWATER AND PITS		
	PROPOSED EASEMENTS		



* AREA SUBJECT TO FINAL SURVEY
 * BEARING AND DISTANCES SUBJECT TO FINAL SURVEY
 0 5 10 A4
 1:250

NOTE: ALL CONTOURS HAVE INTERVAL OF 0.5m (CONTOURS ARE APPROXIMATE ONLY)

This plan is provided solely for the purpose of providing an impression of the concept relating to the proposed development called 'The Ranges', as well as the approximate location of existing and proposed third party facilities, services or destinations, and is not intended to be used for any other purpose. Legacy Property does not make any representation or give any warranty in relation to the future development of the site, the staging of any future development or the current or future location or existence of any facilities, services or destinations. The plan is based on the present intention of, and information available to, Legacy Property and the current known requirements of relevant authorities at the time of creation of the plan and details may change due to future circumstances. Any indications of distance or size are approximate and for indicative purposes only and are not to scale. The plan and any matters shown on or inferred from it do not give rise to a legally binding obligation on or representation or warranty by Legacy Property. Legacy Property accepts no liability for any loss or damage arising as a result of any reliance on this plan or its contents.

1800 083 990

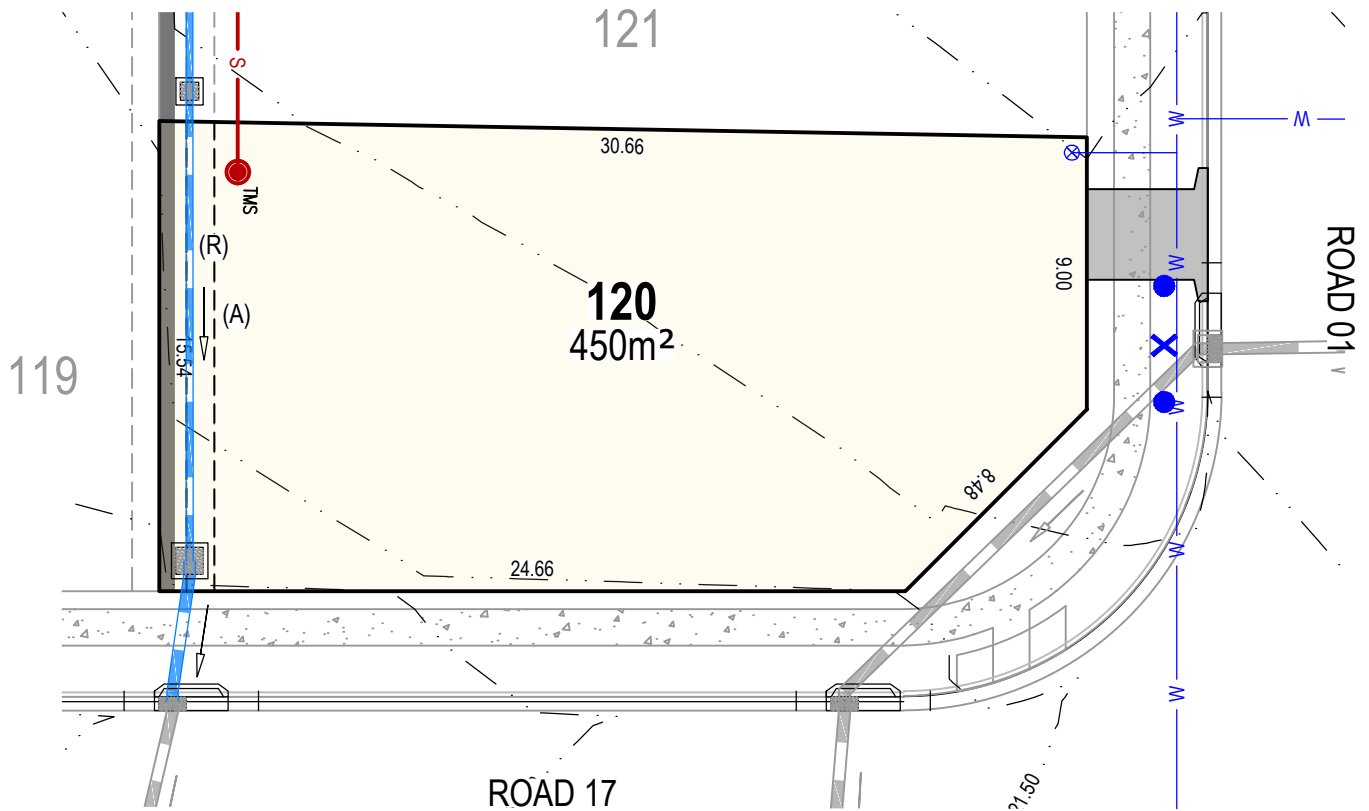
therangesestate.com.au



LEGACYPROPERTY

THE RANGES

GLEDSDOOD HILLS



LEGEND

	101	PROPOSED CONTOUR	(A)	EASEMENT FOR DRAINAGE (2.00m WIDE)
		PROPOSED RETAINING WALL	(R)	RETAINING WALL RESTRICTION & POSITIVE COVENANT (0.90m WIDE)
		PROPOSED WATER		
		PROPOSED SEWER		
		PROPOSED STORMWATER AND PITS		
		PROPOSED EASEMENTS		



* AREA SUBJECT TO FINAL SURVEY
 * BEARING AND DISTANCES SUBJECT TO FINAL SURVEY

NOTE:
 ALL CONTOURS HAVE INTERVAL OF 0.5m (CONTOURS ARE APPROXIMATE ONLY)

This plan is provided solely for the purpose of providing an impression of the concept relating to the proposed development called 'The Ranges', as well as the approximate location of existing and proposed third party facilities, services or destinations, and is not intended to be used for any other purpose. Legacy Property does not make any representation or give any warranty in relation to the future development of the site, the staging of any future development or the current or future location or existence of any facilities, services or destinations. The plan is based on the present intention of, and information available to, Legacy Property and the current known requirements of relevant authorities at the time of creation of the plan and details may change due to future circumstances. Any indications of distance or size are approximate and for indicative purposes only and are not to scale. The plan and any matters shown on or inferred from it do not give rise to a legally binding obligation on or representation or warranty by Legacy Property. Legacy Property accepts no liability for any loss or damage arising as a result of any reliance on this plan or its contents.

1800 083 990

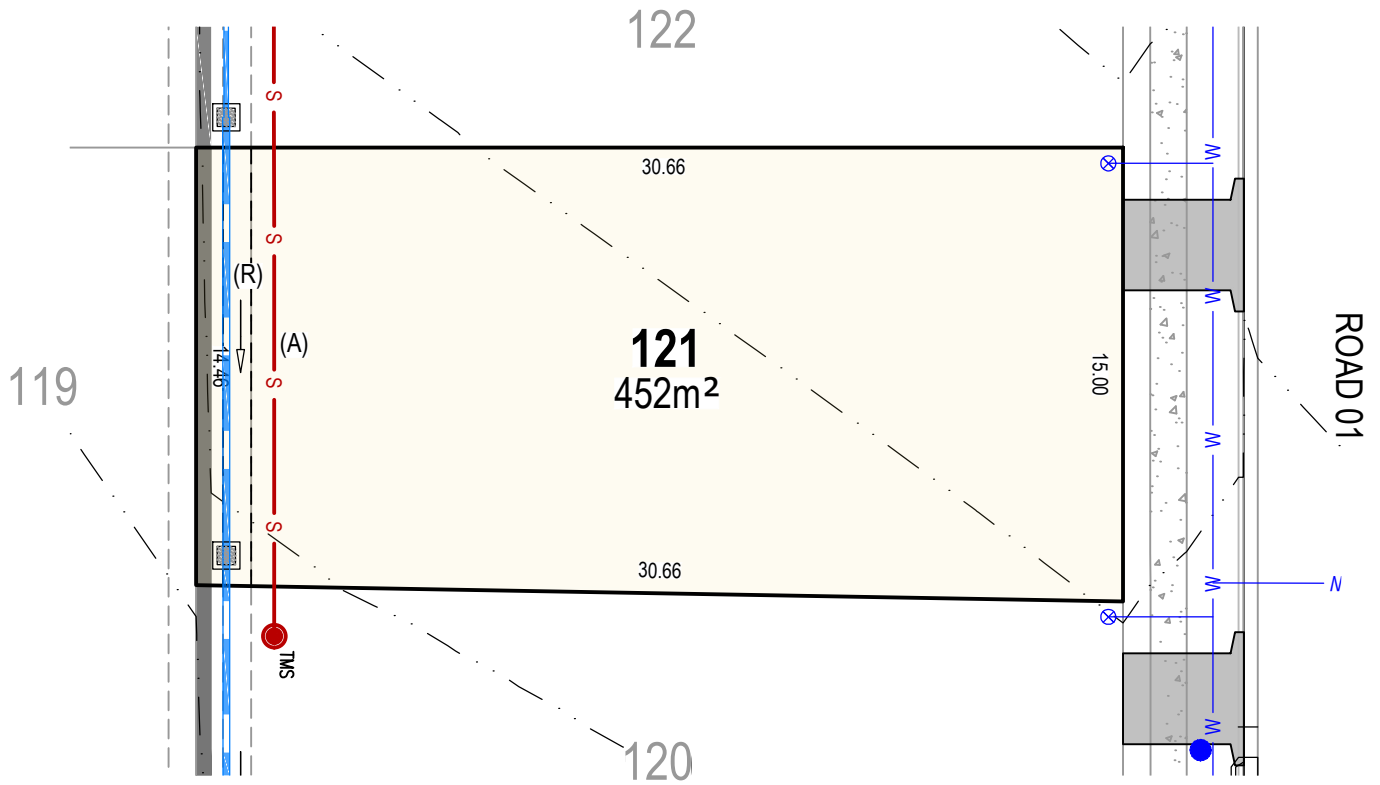
therangesestate.com.au



LEGACYPROPERTY

THE RANGES

GLEDSDOOD HILLS



LEGEND

- | | | | | |
|--|-----|------------------------------|-----|---|
| | 101 | PROPOSED CONTOUR | (A) | EASEMENT FOR DRAINAGE (2.00m WIDE) |
| | | PROPOSED RETAINING WALL | (R) | RETAINING WALL RESTRICTION & POSITIVE COVENANT (0.90m WIDE) |
| | | PROPOSED WATER | | |
| | | PROPOSED SEWER | | |
| | | PROPOSED STORMWATER AND PITS | | |
| | | PROPOSED EASEMENTS | | |



* AREA SUBJECT TO FINAL SURVEY
 * BEARING AND DISTANCES SUBJECT TO FINAL SURVEY

NOTE:
 ALL CONTOURS HAVE INTERVAL OF 0.5m (CONTOURS ARE APPROXIMATE ONLY)

This plan is provided solely for the purpose of providing an impression of the concept relating to the proposed development called 'The Ranges', as well as the approximate location of existing and proposed third party facilities, services or destinations, and is not intended to be used for any other purpose. Legacy Property does not make any representation or give any warranty in relation to the future development of the site, the staging of any future development or the current or future location or existence of any facilities, services or destinations. The plan is based on the present intention of, and information available to, Legacy Property and the current known requirements of relevant authorities at the time of creation of the plan and details may change due to future circumstances. Any indications of distance or size are approximate and for indicative purposes only and are not to scale. The plan and any matters shown on or inferred from it do not give rise to a legally binding obligation on or representation or warranty by Legacy Property. Legacy Property accepts no liability for any loss or damage arising as a result of any reliance on this plan or its contents.

1800 083 990

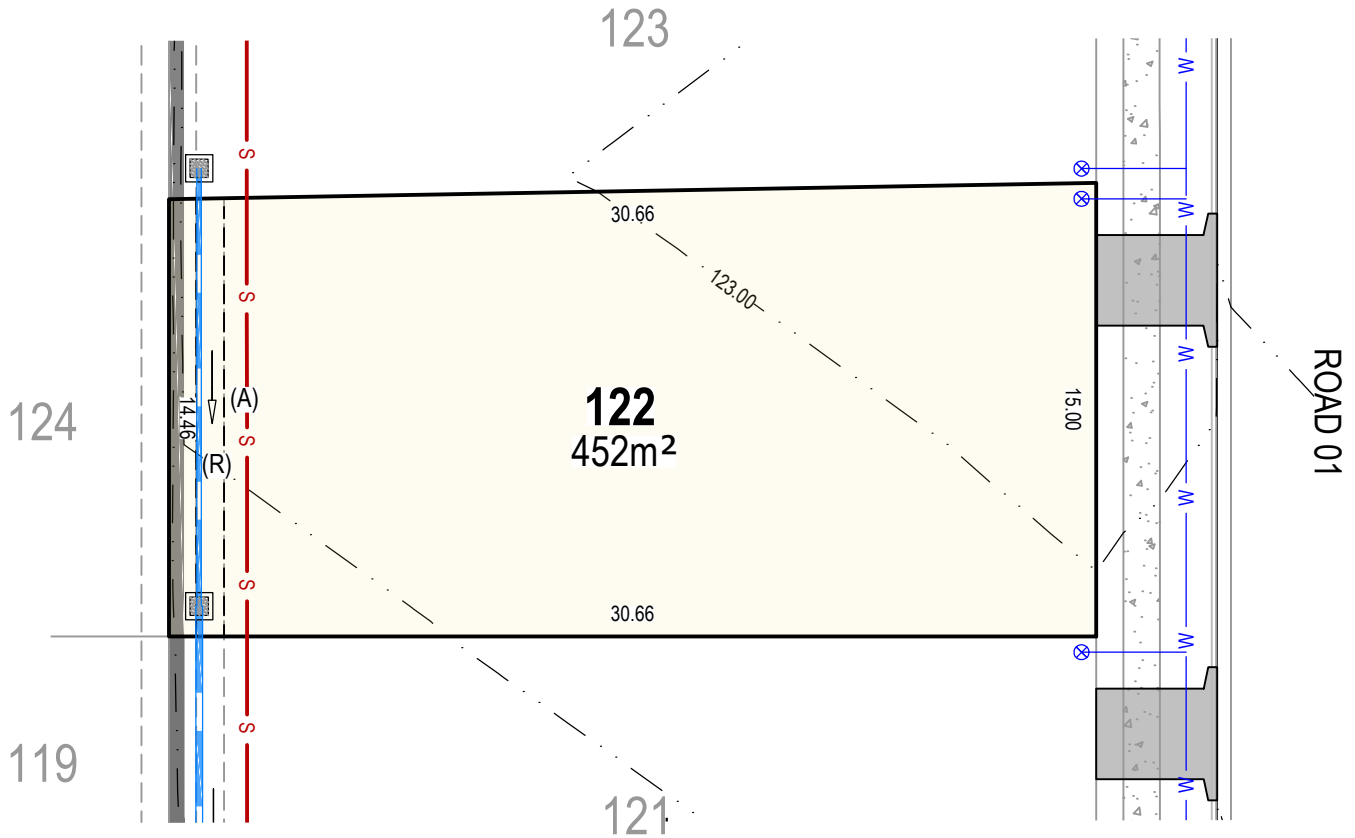
therangesestate.com.au



LEGACYPROPERTY

THE RANGES

GLEDSWOOD HILLS



LEGEND

	101	PROPOSED CONTOUR	(A)	EASEMENT FOR DRAINAGE (2.00m WIDE)
		PROPOSED RETAINING WALL	(R)	RETAINING WALL RESTRICTION & POSITIVE COVENANT (0.90m WIDE)
		PROPOSED WATER		
		PROPOSED SEWER		
		PROPOSED STORMWATER AND PITS		
		PROPOSED EASEMENTS		



* AREA SUBJECT TO FINAL SURVEY
 * BEARING AND DISTANCES SUBJECT TO FINAL SURVEY

0 5 10 A4
 1:250

NOTE:
 ALL CONTOURS HAVE INTERVAL OF 0.5m (CONTOURS ARE APPROXIMATE ONLY)

This plan is provided solely for the purpose of providing an impression of the concept relating to the proposed development called 'The Ranges', as well as the approximate location of existing and proposed third party facilities, services or destinations, and is not intended to be used for any other purpose. Legacy Property does not make any representation or give any warranty in relation to the future development of the site, the staging of any future development or the current or future location or existence of any facilities, services or destinations. The plan is based on the present intention of, and information available to, Legacy Property and the current known requirements of relevant authorities at the time of creation of the plan and details may change due to future circumstances. Any indications of distance or size are approximate and for indicative purposes only and are not to scale. The plan and any matters shown on or inferred from it do not give rise to a legally binding obligation on or representation or warranty by Legacy Property. Legacy Property accepts no liability for any loss or damage arising as a result of any reliance on this plan or its contents.

1800 083 990

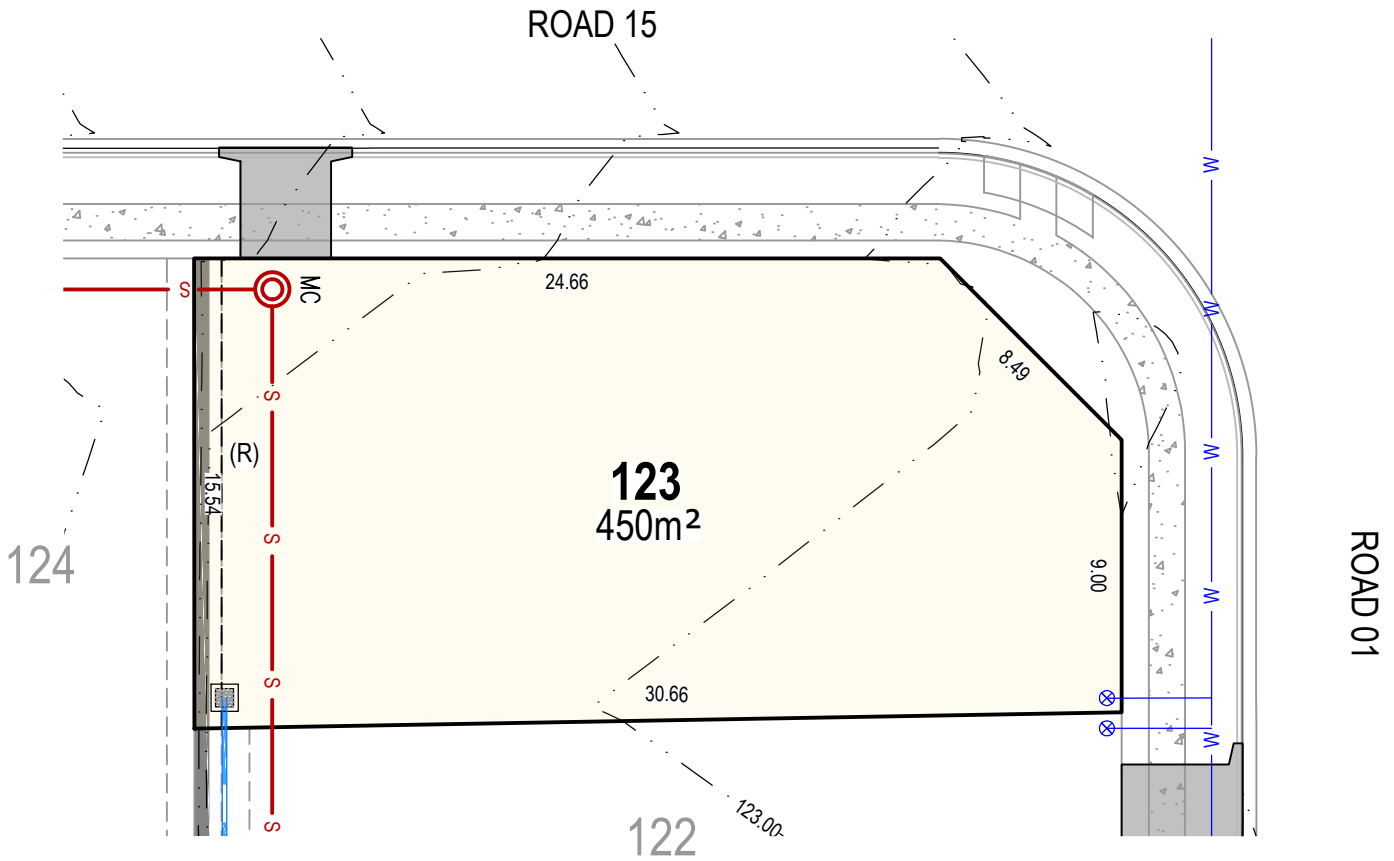
therangesestate.com.au



LEGACYPROPERTY

THE RANGES

GLEDSDOOD HILLS



LEGEND

	101 PROPOSED CONTOUR	(A)	EASEMENT FOR DRAINAGE (2.00m WIDE)
	PROPOSED RETAINING WALL	(R)	RETAINING WALL RESTRICTION & POSITIVE COVENANT (0.90m WIDE)
	PROPOSED WATER		
	PROPOSED SEWER		
	PROPOSED STORMWATER AND PITS		
	PROPOSED EASEMENTS		



* AREA SUBJECT TO FINAL SURVEY
 * BEARING AND DISTANCES SUBJECT TO FINAL SURVEY
 0 5 10 A4
 1:250

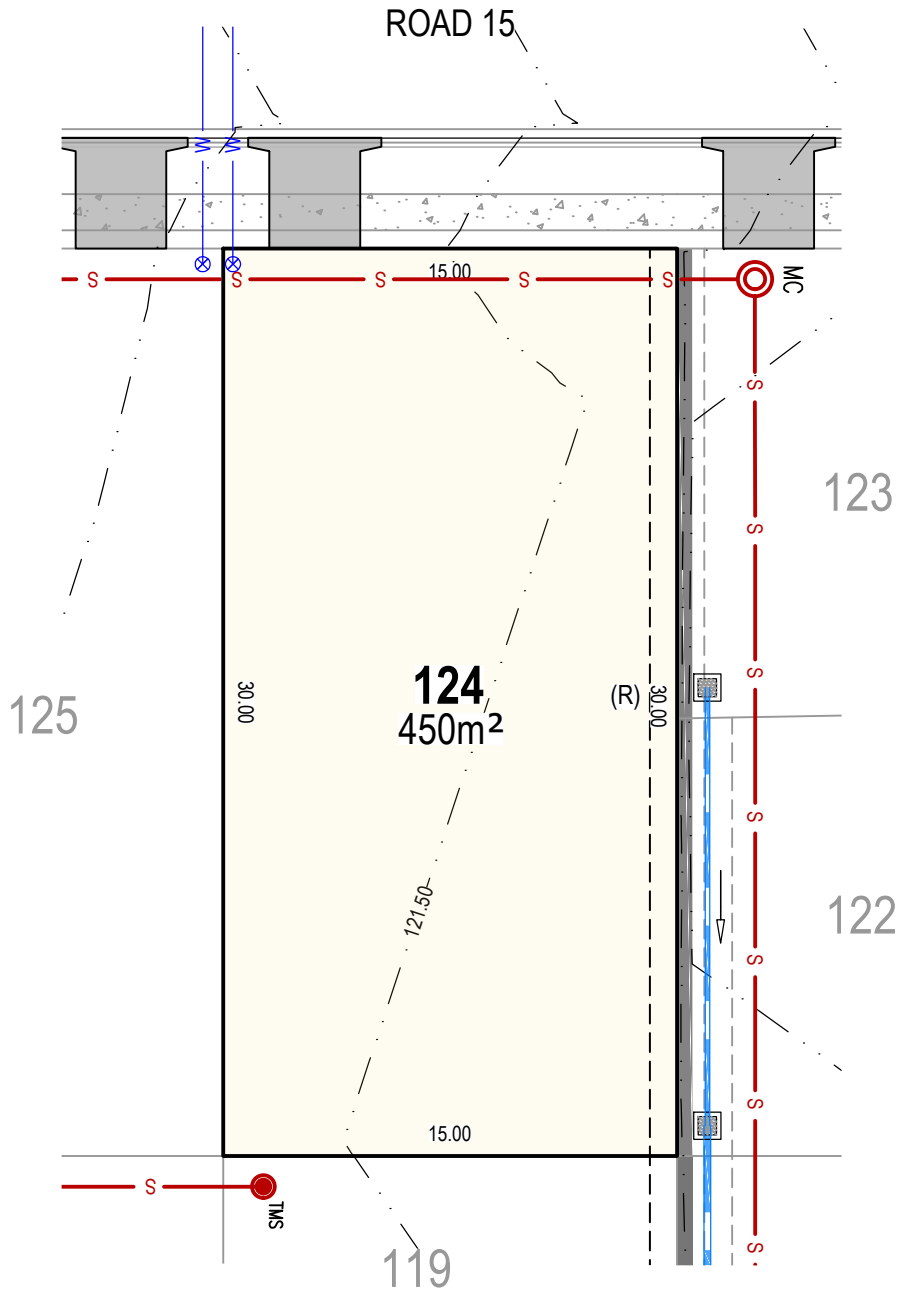
NOTE: ALL CONTOURS HAVE INTERVAL OF 0.5m (CONTOURS ARE APPROXIMATE ONLY)

This plan is provided solely for the purpose of providing an impression of the concept relating to the proposed development called 'The Ranges', as well as the approximate location of existing and proposed third party facilities, services or destinations, and is not intended to be used for any other purpose. Legacy Property does not make any representation or give any warranty in relation to the future development of the site, the staging of any future development or the current or future location or existence of any facilities, services or destinations. The plan is based on the present intention of, and information available to, Legacy Property and the current known requirements of relevant authorities at the time of creation of the plan and details may change due to future circumstances. Any indications of distance or size are approximate and for indicative purposes only and are not to scale. The plan and any matters shown on or inferred from it do not give rise to a legally binding obligation on or representation or warranty by Legacy Property. Legacy Property accepts no liability for any loss or damage arising as a result of any reliance on this plan or its contents.




THE RANGES

GLEDSWOOD HILLS



LEGEND

	101 PROPOSED CONTOUR	(A)	EASEMENT FOR DRAINAGE (2.00m WIDE)
	PROPOSED RETAINING WALL	(R)	RETAINING WALL RESTRICTION & POSITIVE COVENANT (0.90m WIDE)
	PROPOSED WATER		
	PROPOSED SEWER		
	PROPOSED STORMWATER AND PITS		
	PROPOSED EASEMENTS		



NOTE:
ALL CONTOURS HAVE INTERVAL OF 0.5m (CONTOURS ARE APPROXIMATE ONLY)

This plan is provided solely for the purpose of providing an impression of the concept relating to the proposed development called 'The Ranges', as well as the approximate location of existing and proposed third party facilities, services or destinations, and is not intended to be used for any other purpose. Legacy Property does not make any representation or give any warranty in relation to the future development of the site, the staging of any future development or the current or future location or existence of any facilities, services or destinations. The plan is based on the present intention of, and information available to, Legacy Property and the current known requirements of relevant authorities at the time of creation of the plan and details may change due to future circumstances. Any indications of distance or size are approximate and for indicative purposes only and are not to scale. The plan and any matters shown on or inferred from it do not give rise to a legally binding obligation on or representation or warranty by Legacy Property. Legacy Property accepts no liability for any loss or damage arising as a result of any reliance on this plan or its contents.

1800 083 990

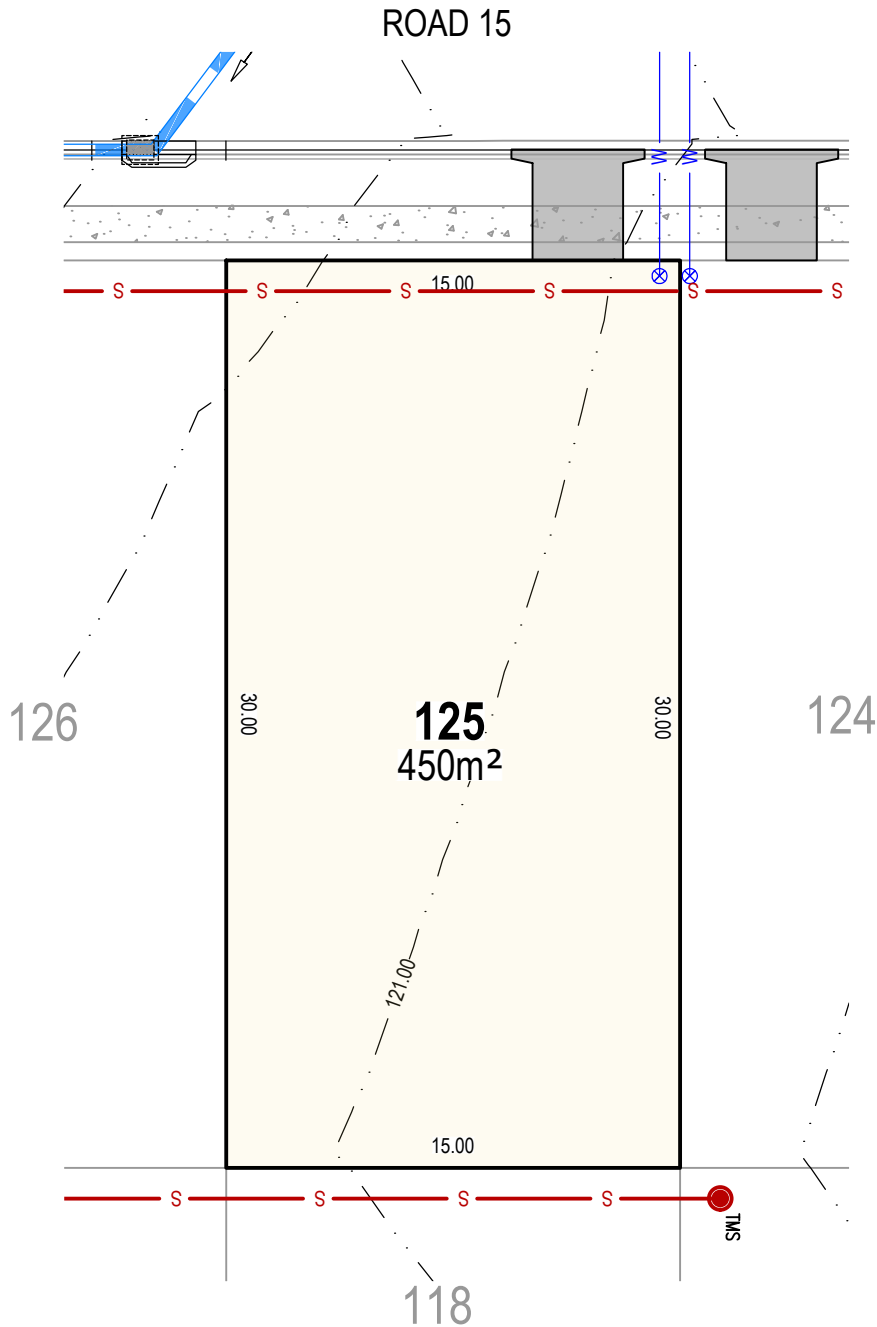
therangesestate.com.au



LEGACYPROPERTY

THE RANGES

GLEDSDOOD HILLS



LEGEND

	101 PROPOSED CONTOUR	(A)	EASEMENT FOR DRAINAGE (2.00m WIDE)
	PROPOSED RETAINING WALL	(R)	RETAINING WALL RESTRICTION & POSITIVE COVENANT (0.90m WIDE)
	PROPOSED WATER		
	PROPOSED SEWER		
	PROPOSED STORMWATER AND PITS		
	PROPOSED EASEMENTS		



* AREA SUBJECT TO FINAL SURVEY
 * BEARING AND DISTANCES SUBJECT TO FINAL SURVEY

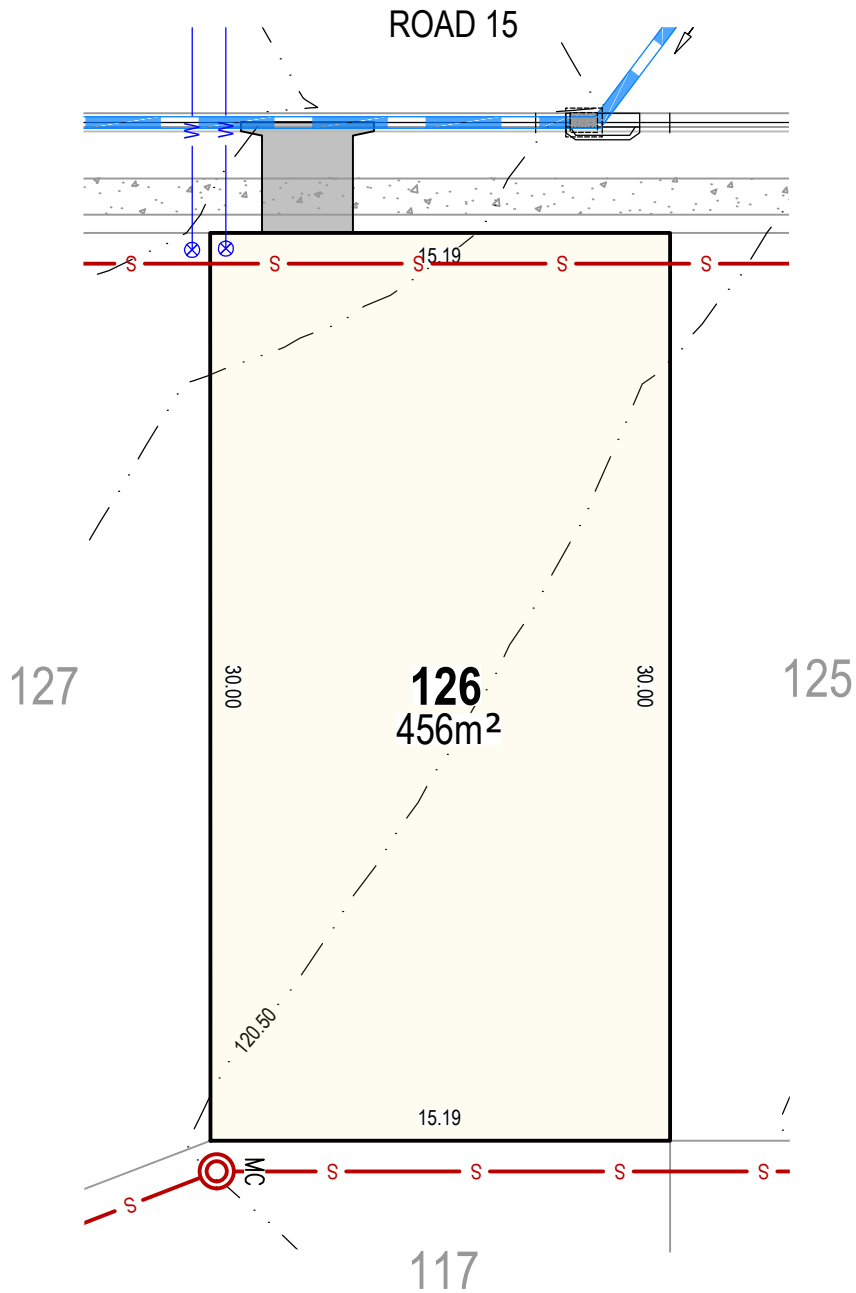
NOTE:
 ALL CONTOURS HAVE INTERVAL OF 0.5m (CONTOURS ARE APPROXIMATE ONLY)

This plan is provided solely for the purpose of providing an impression of the concept relating to the proposed development called 'The Ranges', as well as the approximate location of existing and proposed third party facilities, services or destinations, and is not intended to be used for any other purpose. Legacy Property does not make any representation or give any warranty in relation to the future development of the site, the staging of any future development or the current or future location or existence of any facilities, services or destinations. The plan is based on the present intention of, and information available to, Legacy Property and the current known requirements of relevant authorities at the time of creation of the plan and details may change due to future circumstances. Any indications of distance or size are approximate and for indicative purposes only and are not to scale. The plan and any matters shown on or inferred from it do not give rise to a legally binding obligation on or representation or warranty by Legacy Property. Legacy Property accepts no liability for any loss or damage arising as a result of any reliance on this plan or its contents.



THE RANGES

GLEDSDOOD HILLS



LEGEND

101	PROPOSED CONTOUR	(A)	EASEMENT FOR DRAINAGE (2.00m WIDE)
	PROPOSED RETAINING WALL	(R)	RETAINING WALL RESTRICTION & POSITIVE COVENANT (0.90m WIDE)
	PROPOSED WATER		
	PROPOSED SEWER		
	PROPOSED STORMWATER AND PITS		
	PROPOSED EASEMENTS		



* AREA SUBJECT TO FINAL SURVEY
 * BEARING AND DISTANCES SUBJECT TO FINAL SURVEY

NOTE:
 ALL CONTOURS HAVE INTERVAL OF 0.5m (CONTOURS ARE APPROXIMATE ONLY)

This plan is provided solely for the purpose of providing an impression of the concept relating to the proposed development called 'The Ranges', as well as the approximate location of existing and proposed third party facilities, services or destinations, and is not intended to be used for any other purpose. Legacy Property does not make any representation or give any warranty in relation to the future development of the site, the staging of any future development or the current or future location or existence of any facilities, services or destinations. The plan is based on the present intention of, and information available to, Legacy Property and the current known requirements of relevant authorities at the time of creation of the plan and details may change due to future circumstances. Any indications of distance or size are approximate and for indicative purposes only and are not to scale. The plan and any matters shown on or inferred from it do not give rise to a legally binding obligation on or representation or warranty by Legacy Property. Legacy Property accepts no liability for any loss or damage arising as a result of any reliance on this plan or its contents.

1800 083 990

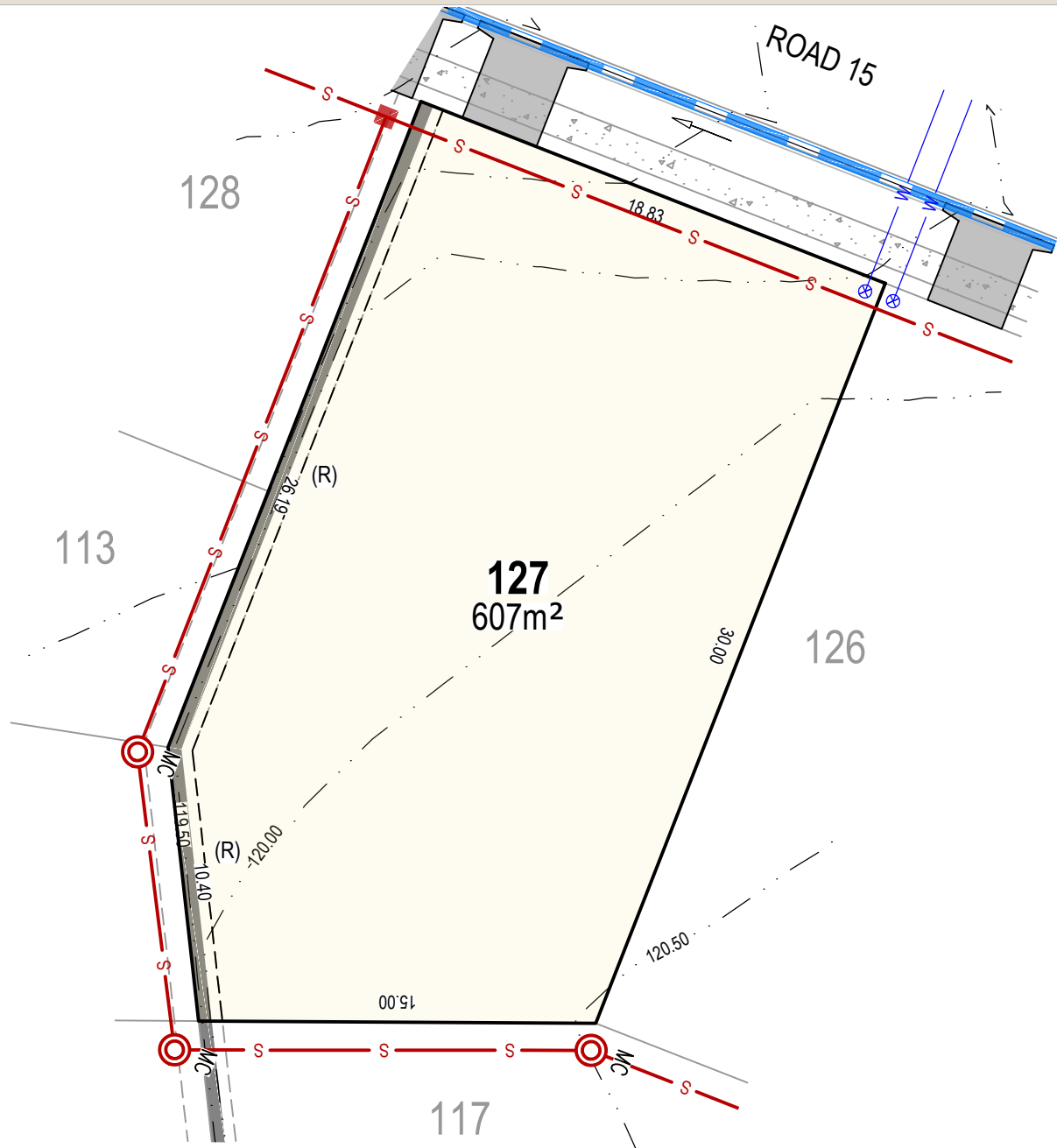
therangesestate.com.au



LEGACYPROPERTY

THE RANGES

GLEDSWOOD HILLS



LEGEND

- | | | | |
|--|------------------------------|-----|---|
| | 101 PROPOSED CONTOUR | (A) | EASEMENT FOR DRAINAGE (2.00m WIDE) |
| | PROPOSED RETAINING WALL | (R) | RETAINING WALL RESTRICTION & POSITIVE COVENANT (0.90m WIDE) |
| | PROPOSED WATER | | |
| | PROPOSED SEWER | | |
| | PROPOSED STORMWATER AND PITS | | |
| | PROPOSED EASEMENTS | | |



• AREA SUBJECT TO FINAL SURVEY
• BEARING AND DISTANCES SUBJECT TO FINAL SURVEY

A4
1:250

NOTE:
ALL CONTOURS HAVE INTERVAL OF 0.5m (CONTOURS ARE APPROXIMATE ONLY)

This plan is provided solely for the purpose of providing an impression of the concept relating to the proposed development called 'The Ranges', as well as the approximate location of existing and proposed third party facilities, services or destinations, and is not intended to be used for any other purpose. Legacy Property does not make any representation or give any warranty in relation to the future development of the site, the staging of any future development or the current or future location or existence of any facilities, services or destinations. The plan is based on the present intention of, and information available to, Legacy Property and the current known requirements of relevant authorities at the time of creation of the plan and details may change due to future circumstances. Any indications of distance or size are approximate and for indicative purposes only and are not to scale. The plan and any matters shown on or inferred from it do not give rise to a legally binding obligation on or representation or warranty by Legacy Property. Legacy Property accepts no liability for any loss or damage arising as a result of any reliance on this plan or its contents.

1800 083 990

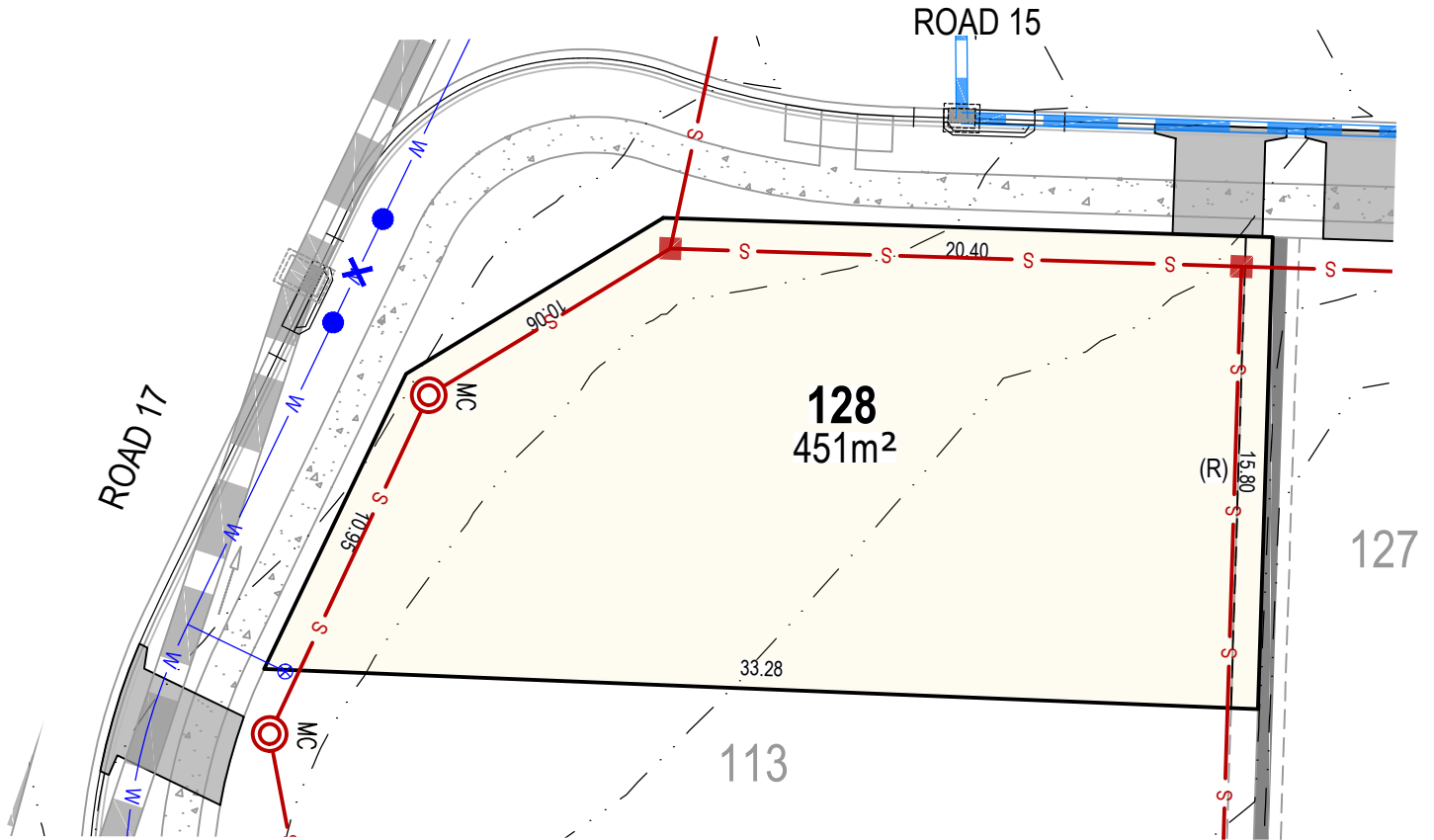
therangesestate.com.au



LEGACYPROPERTY

THE RANGES

GLEDSDOOD HILLS



LEGEND

	101	PROPOSED CONTOUR	(A)	EASEMENT FOR DRAINAGE (2.00m WIDE)
		PROPOSED RETAINING WALL	(R)	RETAINING WALL RESTRICTION & POSITIVE COVENANT (0.90m WIDE)
		PROPOSED WATER		
		PROPOSED SEWER		
		PROPOSED STORMWATER AND PITS		
		PROPOSED EASEMENTS		



* AREA SUBJECT TO FINAL SURVEY
 * BEARING AND DISTANCES SUBJECT TO FINAL SURVEY
 0 5 10 A4
 1:250

NOTE: ALL CONTOURS HAVE INTERVAL OF 0.5m (CONTOURS ARE APPROXIMATE ONLY)

This plan is provided solely for the purpose of providing an impression of the concept relating to the proposed development called 'The Ranges', as well as the approximate location of existing and proposed third party facilities, services or destinations, and is not intended to be used for any other purpose. Legacy Property does not make any representation or give any warranty in relation to the future development of the site, the staging of any future development or the current or future location or existence of any facilities, services or destinations. The plan is based on the present intention of, and information available to, Legacy Property and the current known requirements of relevant authorities at the time of creation of the plan and details may change due to future circumstances. Any indications of distance or size are approximate and for indicative purposes only and are not to scale. The plan and any matters shown on or inferred from it do not give rise to a legally binding obligation on or representation or warranty by Legacy Property. Legacy Property accepts no liability for any loss or damage arising as a result of any reliance on this plan or its contents.

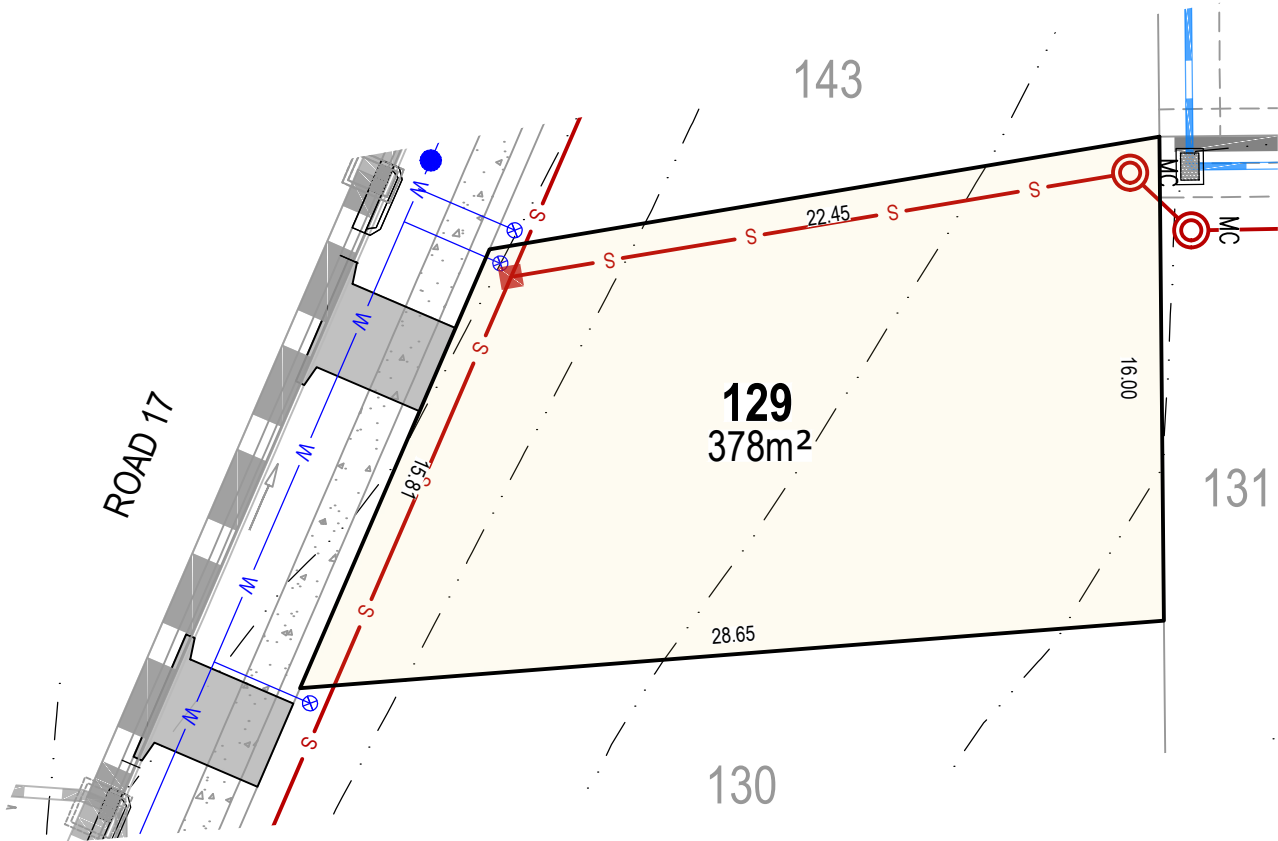
1800 083 990
 therangesestate.com.au



LEGACYPROPERTY

THE RANGES

GLEDSWOOD HILLS



LEGEND

	101	PROPOSED CONTOUR	(A)	EASEMENT FOR DRAINAGE (2.00m WIDE)
		PROPOSED RETAINING WALL	(R)	RETAINING WALL RESTRICTION & POSITIVE COVENANT (0.90m WIDE)
		PROPOSED WATER		
		PROPOSED SEWER		
		PROPOSED STORMWATER AND PITS		
		PROPOSED EASEMENTS		



* AREA SUBJECT TO FINAL SURVEY
 * BEARING AND DISTANCES SUBJECT TO FINAL SURVEY
 0 5 10 A4
 1:250

NOTE:
ALL CONTOURS HAVE INTERVAL OF 0.5m (CONTOURS ARE APPROXIMATE ONLY)

This plan is provided solely for the purpose of providing an impression of the concept relating to the proposed development called 'The Ranges', as well as the approximate location of existing and proposed third party facilities, services or destinations, and is not intended to be used for any other purpose. Legacy Property does not make any representation or give any warranty in relation to the future development of the site, the staging of any future development or the current or future location or existence of any facilities, services or destinations. The plan is based on the present intention of, and information available to, Legacy Property and the current known requirements of relevant authorities at the time of creation of the plan and details may change due to future circumstances. Any indications of distance or size are approximate and for indicative purposes only and are not to scale. The plan and any matters shown on or inferred from it do not give rise to a legally binding obligation on or representation or warranty by Legacy Property. Legacy Property accepts no liability for any loss or damage arising as a result of any reliance on this plan or its contents.

1800 083 990

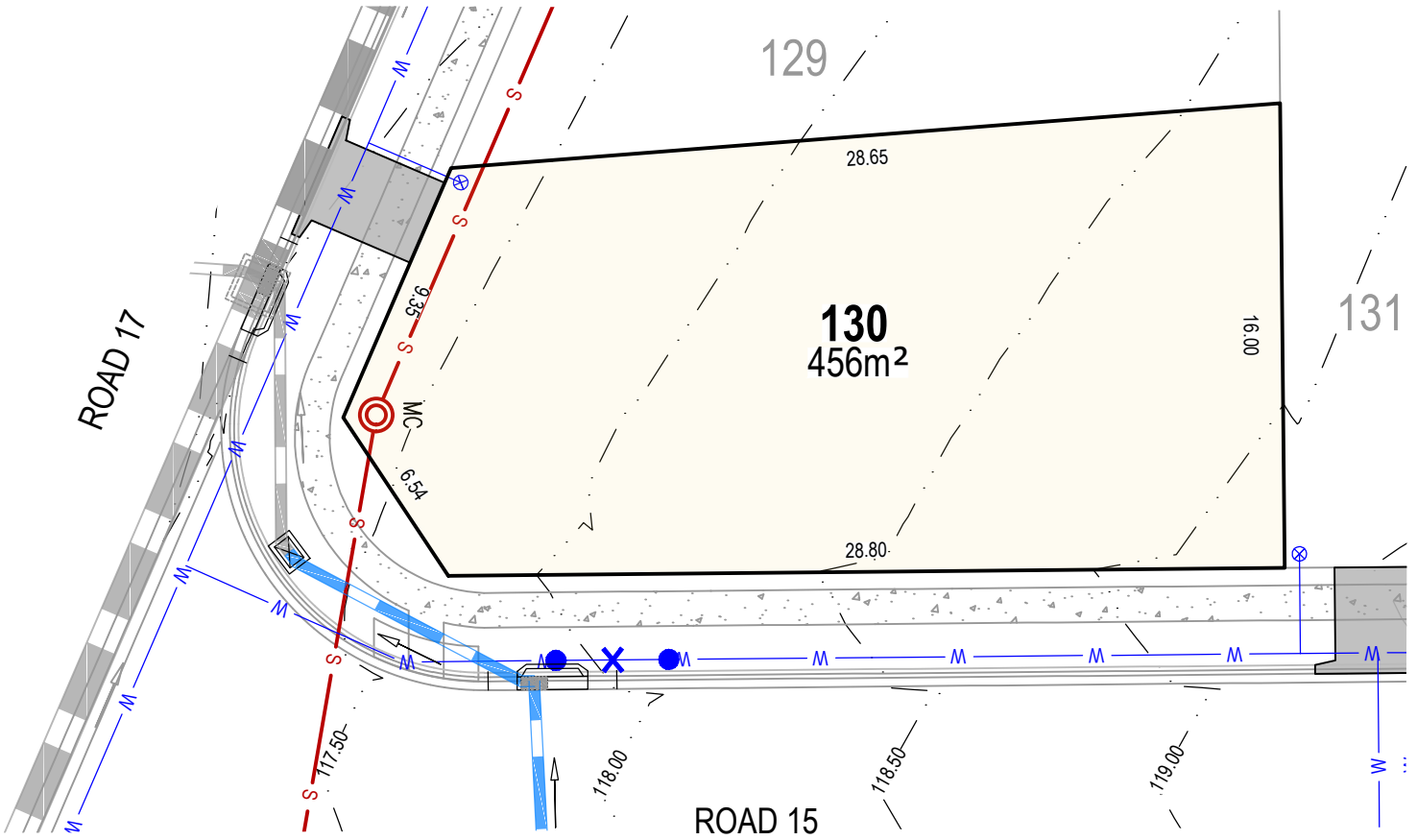
therangesestate.com.au



LEGACYPROPERTY

THE RANGES

GLEDSDOOD HILLS



LEGEND

	101 PROPOSED CONTOUR	(A)	EASEMENT FOR DRAINAGE (2.00m WIDE)
	PROPOSED RETAINING WALL	(R)	RETAINING WALL RESTRICTION & POSITIVE COVENANT (0.90m WIDE)
	PROPOSED WATER		
	PROPOSED SEWER		
	PROPOSED STORMWATER AND PITS		
	PROPOSED EASEMENTS		



• AREA SUBJECT TO FINAL SURVEY
• BEARING AND DISTANCES SUBJECT TO FINAL SURVEY

0 5 10 A4
1:250

NOTE:
ALL CONTOURS HAVE INTERVAL OF 0.5m (CONTOURS ARE APPROXIMATE ONLY)

This plan is provided solely for the purpose of providing an impression of the concept relating to the proposed development called 'The Ranges', as well as the approximate location of existing and proposed third party facilities, services or destinations, and is not intended to be used for any other purpose. Legacy Property does not make any representation or give any warranty in relation to the future development of the site, the staging of any future development or the current or future location or existence of any facilities, services or destinations. The plan is based on the present intention of, and information available to, Legacy Property and the current known requirements of relevant authorities at the time of creation of the plan and details may change due to future circumstances. Any indications of distance or size are approximate and for indicative purposes only and are not to scale. The plan and any matters shown on or inferred from it do not give rise to a legally binding obligation on or representation or warranty by Legacy Property. Legacy Property accepts no liability for any loss or damage arising as a result of any reliance on this plan or its contents.

1800 083 990

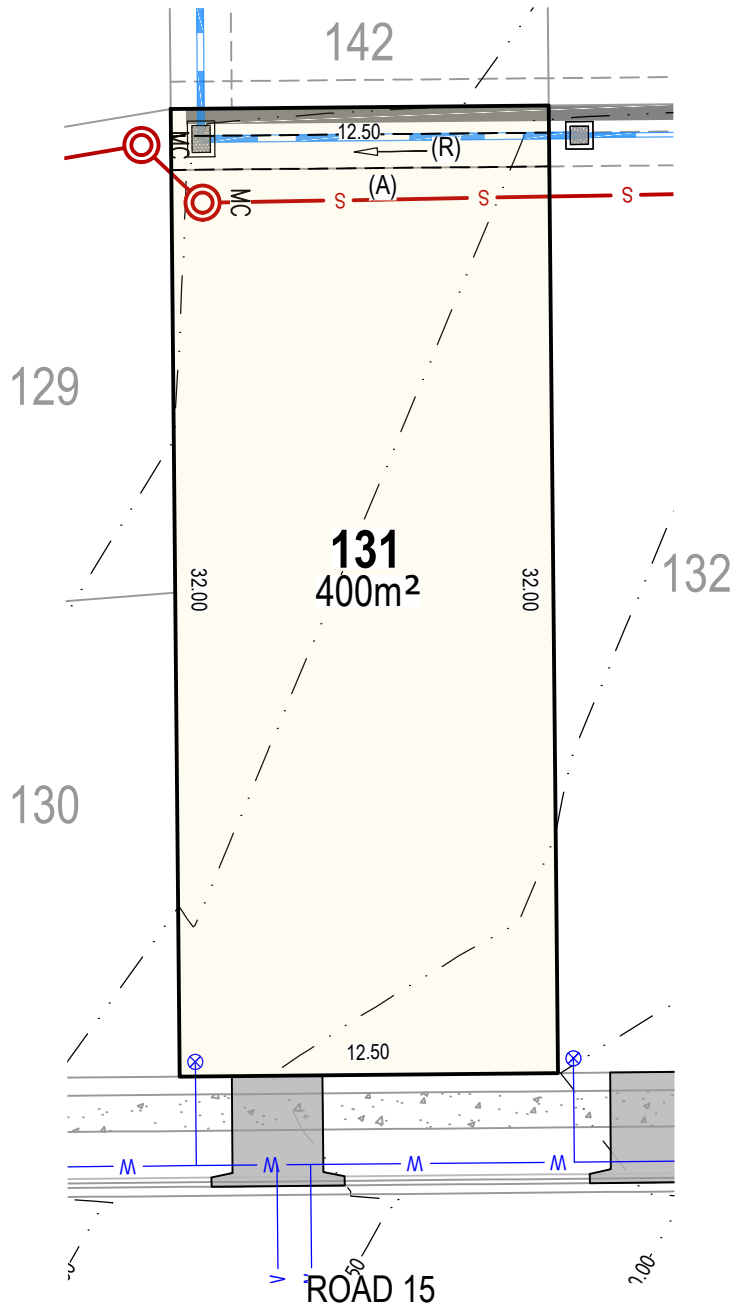
therangesestate.com.au



LEGACYPROPERTY

THE RANGES

GLEDSDOOD HILLS



LEGEND

	101 PROPOSED CONTOUR	(A)	EASEMENT FOR DRAINAGE (2.00m WIDE)
	PROPOSED RETAINING WALL	(R)	RETAINING WALL RESTRICTION & POSITIVE COVENANT (0.90m WIDE)
	PROPOSED WATER		
	PROPOSED SEWER		
	PROPOSED STORMWATER AND PITS		
	PROPOSED EASEMENTS		



• AREA SUBJECT TO FINAL SURVEY
• BEARING AND DISTANCES SUBJECT TO FINAL SURVEY

0 5 10 A4
1:250

NOTE:
ALL CONTOURS HAVE INTERVAL OF 0.5m (CONTOURS ARE APPROXIMATE ONLY)

This plan is provided solely for the purpose of providing an impression of the concept relating to the proposed development called 'The Ranges', as well as the approximate location of existing and proposed third party facilities, services or destinations, and is not intended to be used for any other purpose. Legacy Property does not make any representation or give any warranty in relation to the future development of the site, the staging of any future development or the current or future location or existence of any facilities, services or destinations. The plan is based on the present intention of, and information available to, Legacy Property and the current known requirements of relevant authorities at the time of creation of the plan and details may change due to future circumstances. Any indications of distance or size are approximate and for indicative purposes only and are not to scale. The plan and any matters shown on or inferred from it do not give rise to a legally binding obligation on or representation or warranty by Legacy Property. Legacy Property accepts no liability for any loss or damage arising as a result of any reliance on this plan or its contents.

1800 083 990

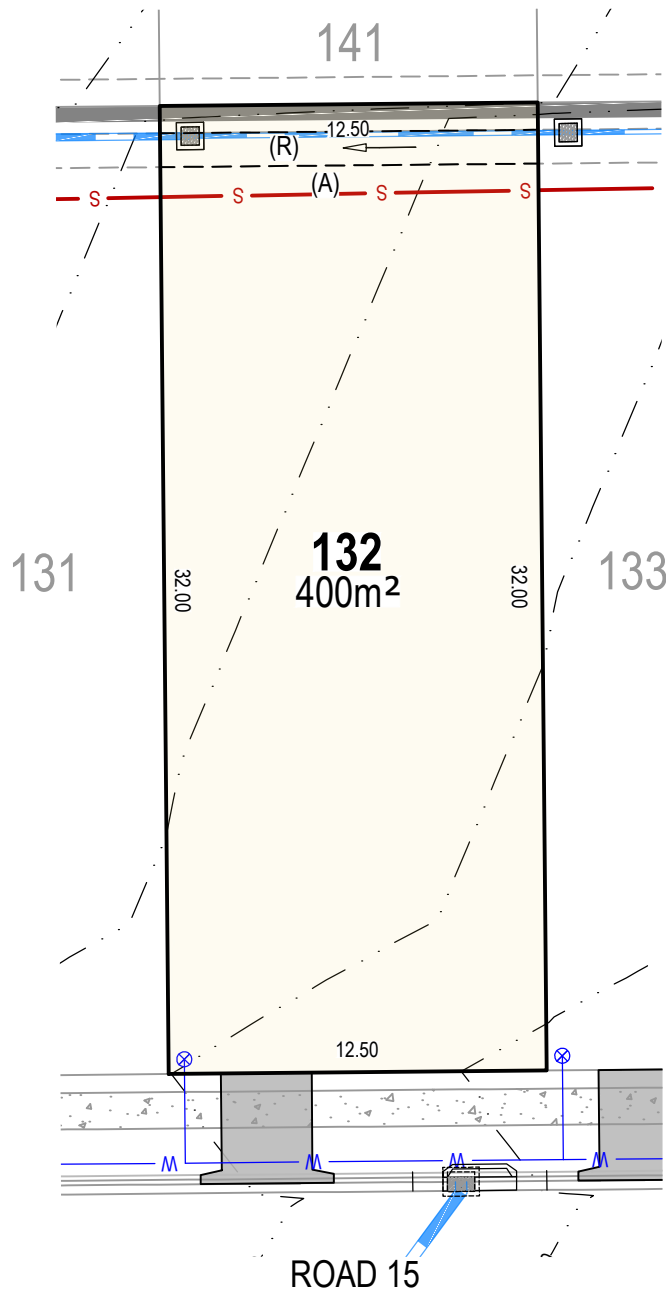
therangesestate.com.au



LEGACYPROPERTY

THE RANGES

GLEDSDOOD HILLS



LEGEND

101	PROPOSED CONTOUR	(A)	EASEMENT FOR DRAINAGE (2.00m WIDE)
	PROPOSED RETAINING WALL	(R)	RETAINING WALL RESTRICTION & POSITIVE COVENANT (0.90m WIDE)
	PROPOSED WATER		
	PROPOSED SEWER		
	PROPOSED STORMWATER AND PITS		
	PROPOSED EASEMENTS		



* AREA SUBJECT TO FINAL SURVEY
 * BEARING AND DISTANCES SUBJECT TO FINAL SURVEY

NOTE:
 ALL CONTOURS HAVE INTERVAL OF 0.5m (CONTOURS ARE APPROXIMATE ONLY)

This plan is provided solely for the purpose of providing an impression of the concept relating to the proposed development called 'The Ranges', as well as the approximate location of existing and proposed third party facilities, services or destinations, and is not intended to be used for any other purpose. Legacy Property does not make any representation or give any warranty in relation to the future development of the site, the staging of any future development or the current or future location or existence of any facilities, services or destinations. The plan is based on the present intention of, and information available to, Legacy Property and the current known requirements of relevant authorities at the time of creation of the plan and details may change due to future circumstances. Any indications of distance or size are approximate and for indicative purposes only and are not to scale. The plan and any matters shown on or inferred from it do not give rise to a legally binding obligation on or representation or warranty by Legacy Property. Legacy Property accepts no liability for any loss or damage arising as a result of any reliance on this plan or its contents.

1800 083 990

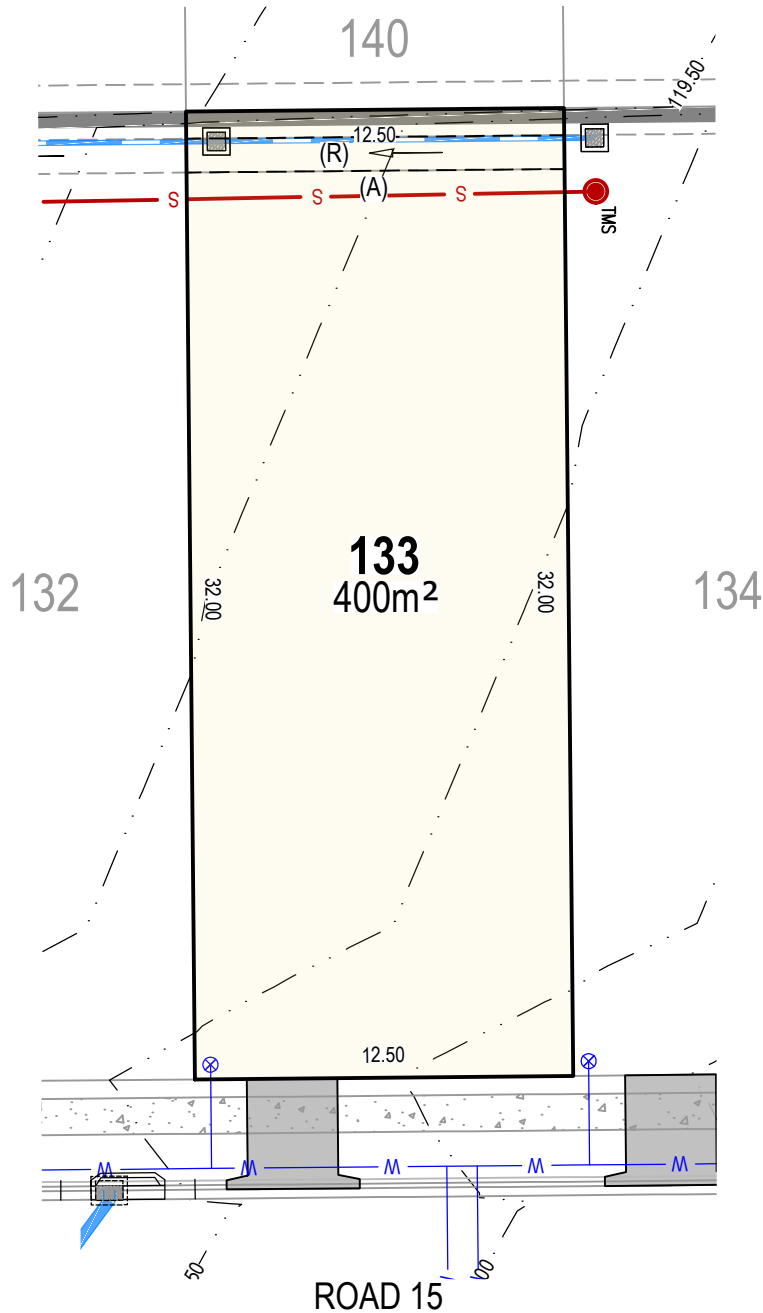
therangesestate.com.au



LEGACYPROPERTY

THE RANGES

GLEDSWOOD HILLS



LEGEND

	101 PROPOSED CONTOUR	(A)	EASEMENT FOR DRAINAGE (2.00m WIDE)
	PROPOSED RETAINING WALL	(R)	RETAINING WALL RESTRICTION & POSITIVE COVENANT (0.90m WIDE)
	PROPOSED WATER		
	PROPOSED SEWER		
	PROPOSED STORMWATER AND PITS		
	PROPOSED EASEMENTS		



• AREA SUBJECT TO FINAL SURVEY
 • BEARING AND DISTANCES SUBJECT TO FINAL SURVEY

NOTE:
 ALL CONTOURS HAVE INTERVAL OF 0.5m (CONTOURS ARE APPROXIMATE ONLY)

This plan is provided solely for the purpose of providing an impression of the concept relating to the proposed development called 'The Ranges', as well as the approximate location of existing and proposed third party facilities, services or destinations, and is not intended to be used for any other purpose. Legacy Property does not make any representation or give any warranty in relation to the future development of the site, the staging of any future development or the current or future location or existence of any facilities, services or destinations. The plan is based on the present intention of, and information available to, Legacy Property and the current known requirements of relevant authorities at the time of creation of the plan and details may change due to future circumstances. Any indications of distance or size are approximate and for indicative purposes only and are not to scale. The plan and any matters shown on or inferred from it do not give rise to a legally binding obligation on or representation or warranty by Legacy Property. Legacy Property accepts no liability for any loss or damage arising as a result of any reliance on this plan or its contents.

1800 083 990

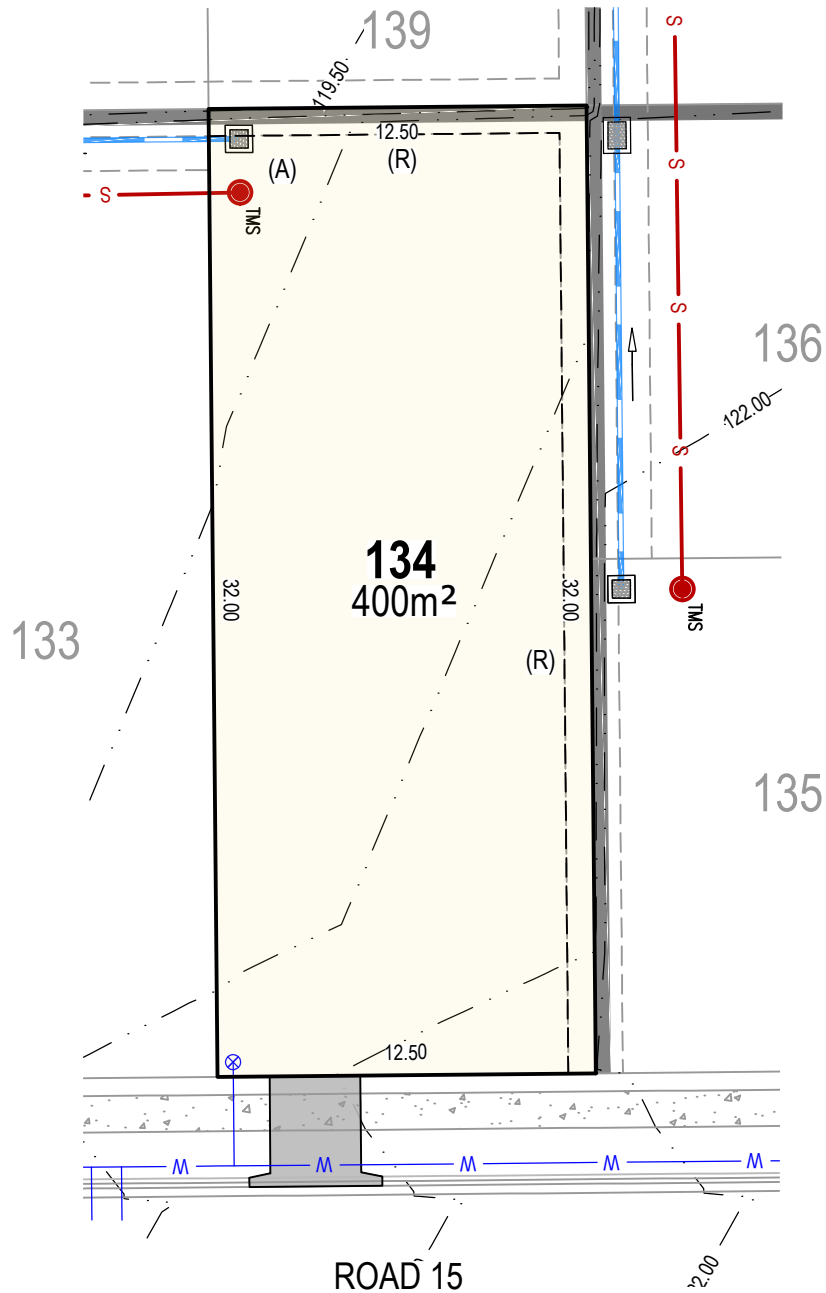
therangesestate.com.au



LEGACYPROPERTY

THE RANGES

GLEDSDOOD HILLS



LEGEND

- | | | | |
|--|------------------------------|-----|---|
| | 101 PROPOSED CONTOUR | (A) | EASEMENT FOR DRAINAGE (2.00m WIDE) |
| | PROPOSED RETAINING WALL | (R) | RETAINING WALL RESTRICTION & POSITIVE COVENANT (0.90m WIDE) |
| | PROPOSED WATER | | |
| | PROPOSED SEWER | | |
| | PROPOSED STORMWATER AND PITS | | |
| | PROPOSED EASEMENTS | | |



* AREA SUBJECT TO FINAL SURVEY
 * BEARING AND DISTANCES SUBJECT TO FINAL SURVEY
 0 5 10 A4
 1:250

NOTE: ALL CONTOURS HAVE INTERVAL OF 0.5m (CONTOURS ARE APPROXIMATE ONLY)

This plan is provided solely for the purpose of providing an impression of the concept relating to the proposed development called 'The Ranges', as well as the approximate location of existing and proposed third party facilities, services or destinations, and is not intended to be used for any other purpose. Legacy Property does not make any representation or give any warranty in relation to the future development of the site, the staging of any future development or the current or future location or existence of any facilities, services or destinations. The plan is based on the present intention of, and information available to, Legacy Property and the current known requirements of relevant authorities at the time of creation of the plan and details may change due to future circumstances. Any indications of distance or size are approximate and for indicative purposes only and are not to scale. The plan and any matters shown on or inferred from it do not give rise to a legally binding obligation on or representation or warranty by Legacy Property. Legacy Property accepts no liability for any loss or damage arising as a result of any reliance on this plan or its contents.

1800 083 990

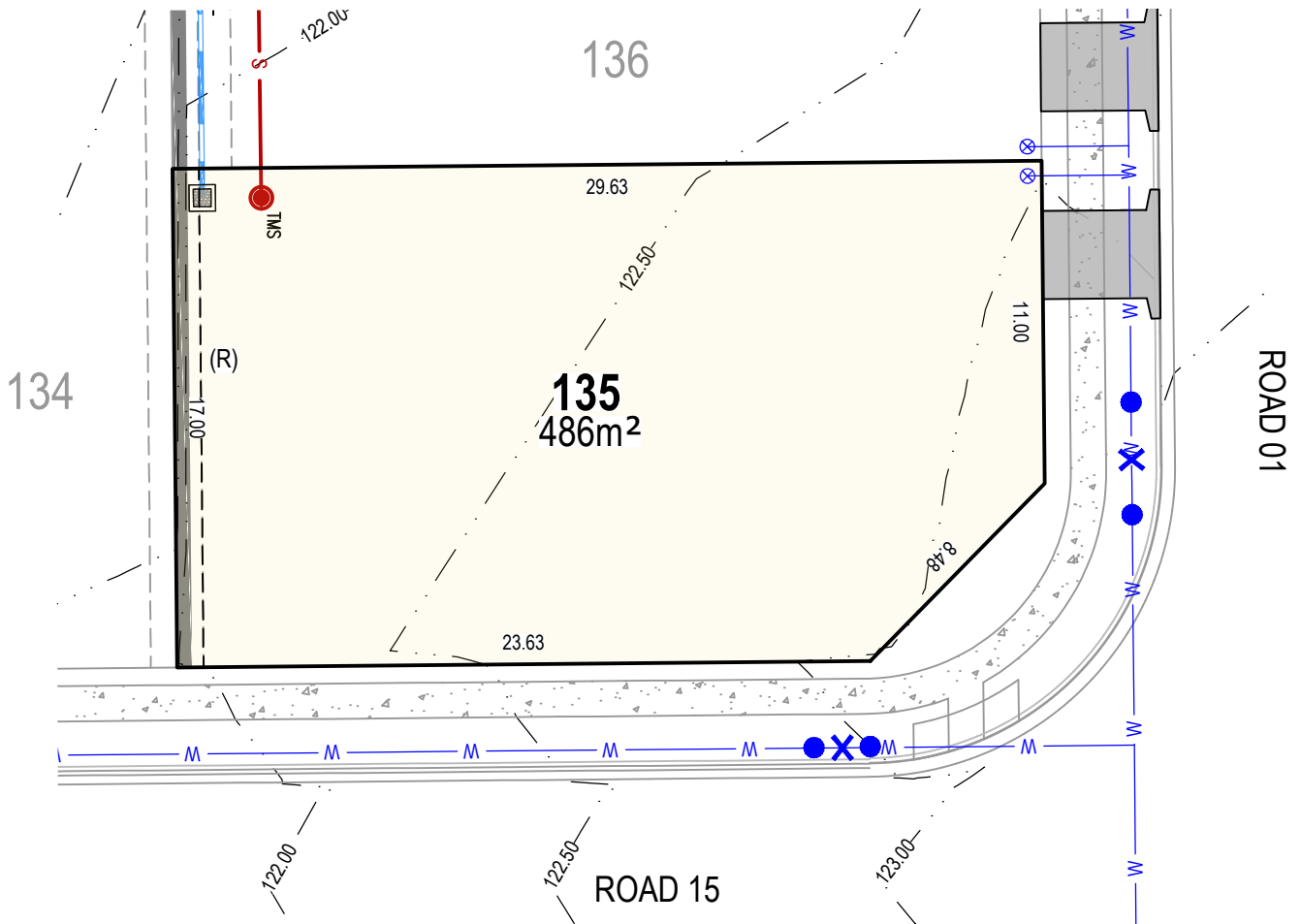
therangesestate.com.au



LEGACYPROPERTY


THE RANGES

GLEDSDOOD HILLS



LEGEND

	101 PROPOSED CONTOUR	(A)	EASEMENT FOR DRAINAGE (2.00m WIDE)
	PROPOSED RETAINING WALL	(R)	RETAINING WALL RESTRICTION & POSITIVE COVENANT (0.90m WIDE)
	PROPOSED WATER		
	PROPOSED SEWER		
	PROPOSED STORMWATER AND PITS		
	PROPOSED EASEMENTS		



NOTE:
 ALL CONTOURS HAVE INTERVAL OF 0.5m (CONTOURS ARE APPROXIMATE ONLY)

This plan is provided solely for the purpose of providing an impression of the concept relating to the proposed development called 'The Ranges', as well as the approximate location of existing and proposed third party facilities, services or destinations, and is not intended to be used for any other purpose. Legacy Property does not make any representation or give any warranty in relation to the future development of the site, the staging of any future development or the current or future location or existence of any facilities, services or destinations. The plan is based on the present intention of, and information available to, Legacy Property and the current known requirements of relevant authorities at the time of creation of the plan and details may change due to future circumstances. Any indications of distance or size are approximate and for indicative purposes only and are not to scale. The plan and any matters shown on or inferred from it do not give rise to a legally binding obligation on or representation or warranty by Legacy Property. Legacy Property accepts no liability for any loss or damage arising as a result of any reliance on this plan or its contents.

1800 083 990

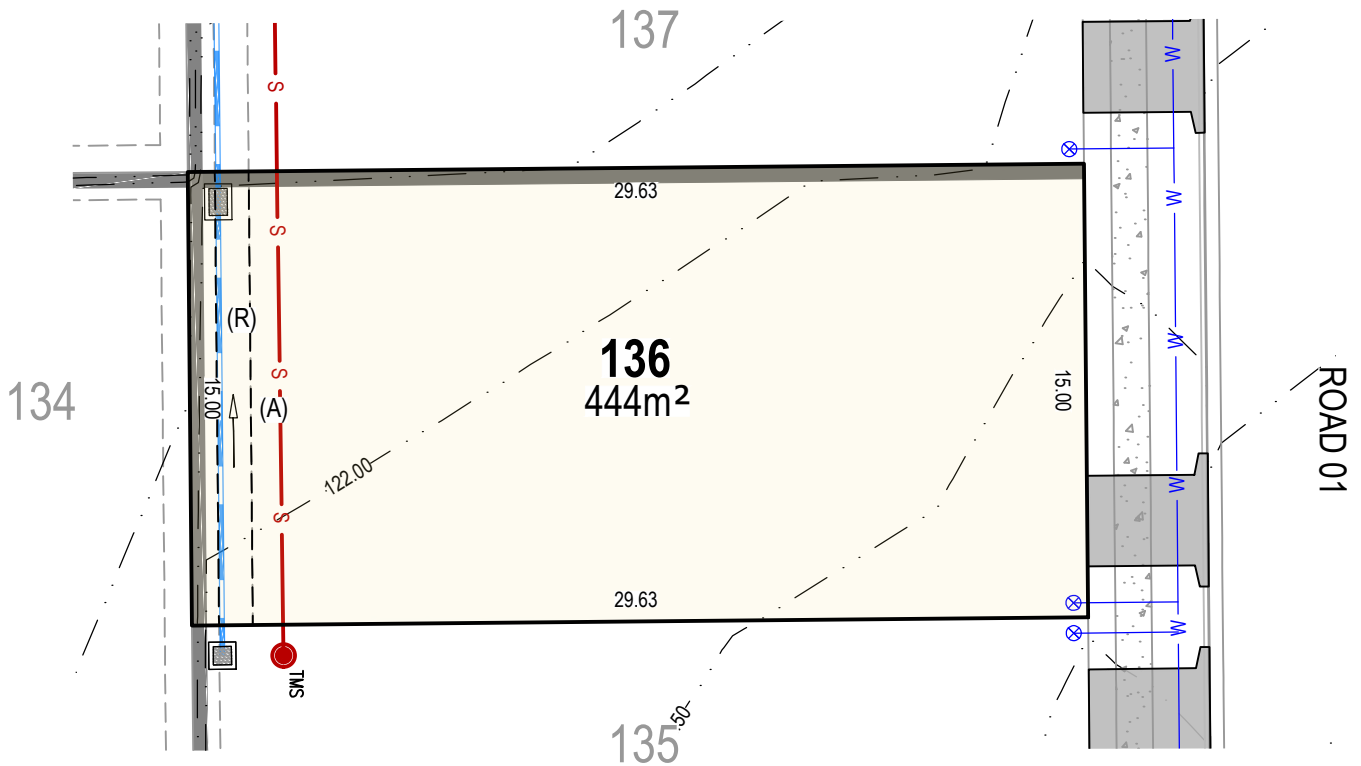
therangesestate.com.au



LEGACYPROPERTY

THE RANGES

GLEDSDOOD HILLS



LEGEND

	101 PROPOSED CONTOUR	(A)	EASEMENT FOR DRAINAGE (2.00m WIDE)
	PROPOSED RETAINING WALL	(R)	RETAINING WALL RESTRICTION & POSITIVE COVENANT (0.90m WIDE)
	PROPOSED WATER		
	PROPOSED SEWER		
	PROPOSED STORMWATER AND PITS		
	PROPOSED EASEMENTS		



* AREA SUBJECT TO FINAL SURVEY
 * BEARING AND DISTANCES SUBJECT TO FINAL SURVEY

NOTE:
 ALL CONTOURS HAVE INTERVAL OF 0.5m (CONTOURS ARE APPROXIMATE ONLY)

This plan is provided solely for the purpose of providing an impression of the concept relating to the proposed development called 'The Ranges', as well as the approximate location of existing and proposed third party facilities, services or destinations, and is not intended to be used for any other purpose. Legacy Property does not make any representation or give any warranty in relation to the future development of the site, the staging of any future development or the current or future location or existence of any facilities, services or destinations. The plan is based on the present intention of, and information available to, Legacy Property and the current known requirements of relevant authorities at the time of creation of the plan and details may change due to future circumstances. Any indications of distance or size are approximate and for indicative purposes only and are not to scale. The plan and any matters shown on or inferred from it do not give rise to a legally binding obligation on or representation or warranty by Legacy Property. Legacy Property accepts no liability for any loss or damage arising as a result of any reliance on this plan or its contents.

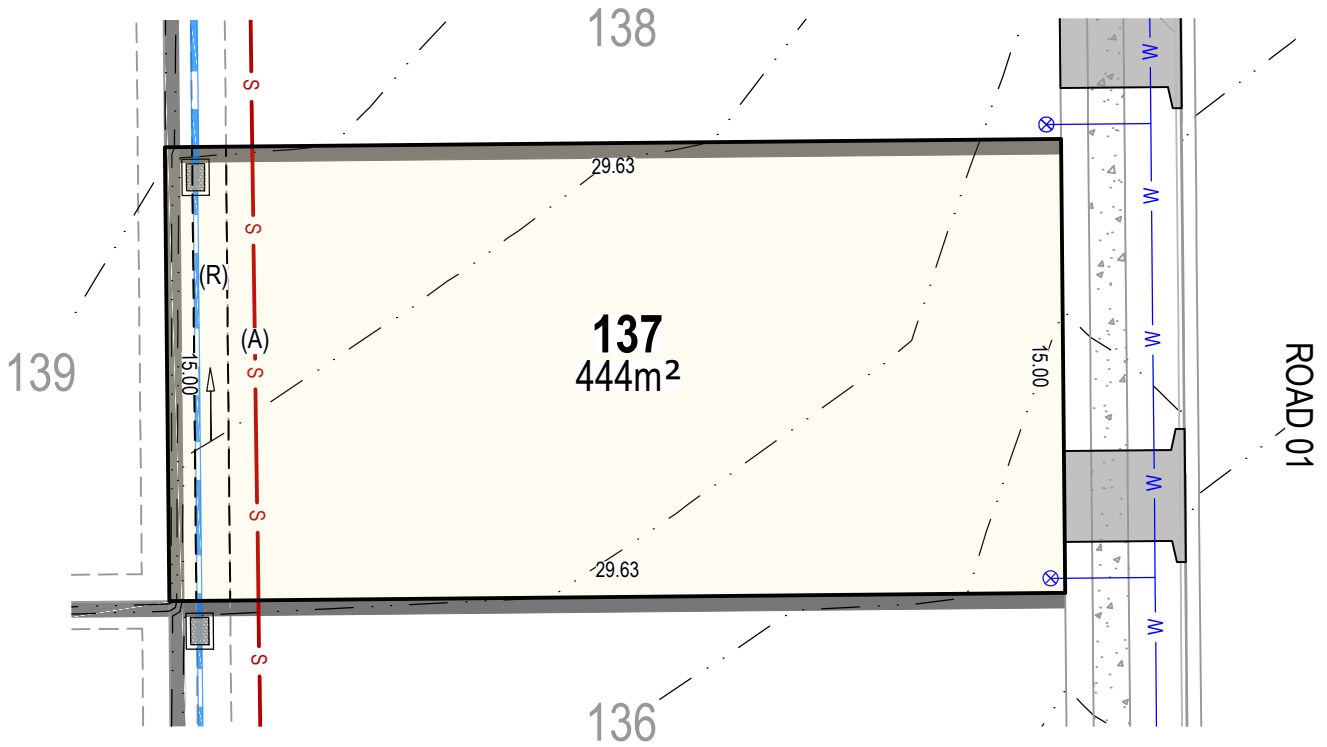
1800 083 990
 therangesestate.com.au



LEGACYPROPERTY

THE RANGES

GLEDSDOOD HILLS



LEGEND

	101	PROPOSED CONTOUR	(A)	EASEMENT FOR DRAINAGE (2.00m WIDE)
		PROPOSED RETAINING WALL	(R)	RETAINING WALL RESTRICTION & POSITIVE COVENANT (0.90m WIDE)
		PROPOSED WATER		
		PROPOSED SEWER		
		PROPOSED STORMWATER AND PITS		
		PROPOSED EASEMENTS		



* AREA SUBJECT TO FINAL SURVEY
 * BEARING AND DISTANCES SUBJECT TO FINAL SURVEY

0 5 10 A4
 1:250

NOTE:
 ALL CONTOURS HAVE INTERVAL OF 0.5m (CONTOURS ARE APPROXIMATE ONLY)

This plan is provided solely for the purpose of providing an impression of the concept relating to the proposed development called 'The Ranges', as well as the approximate location of existing and proposed third party facilities, services or destinations, and is not intended to be used for any other purpose. Legacy Property does not make any representation or give any warranty in relation to the future development of the site, the staging of any future development or the current or future location or existence of any facilities, services or destinations. The plan is based on the present intention of, and information available to, Legacy Property and the current known requirements of relevant authorities at the time of creation of the plan and details may change due to future circumstances. Any indications of distance or size are approximate and for indicative purposes only and are not to scale. The plan and any matters shown on or inferred from it do not give rise to a legally binding obligation on or representation or warranty by Legacy Property. Legacy Property accepts no liability for any loss or damage arising as a result of any reliance on this plan or its contents.

1800 083 990

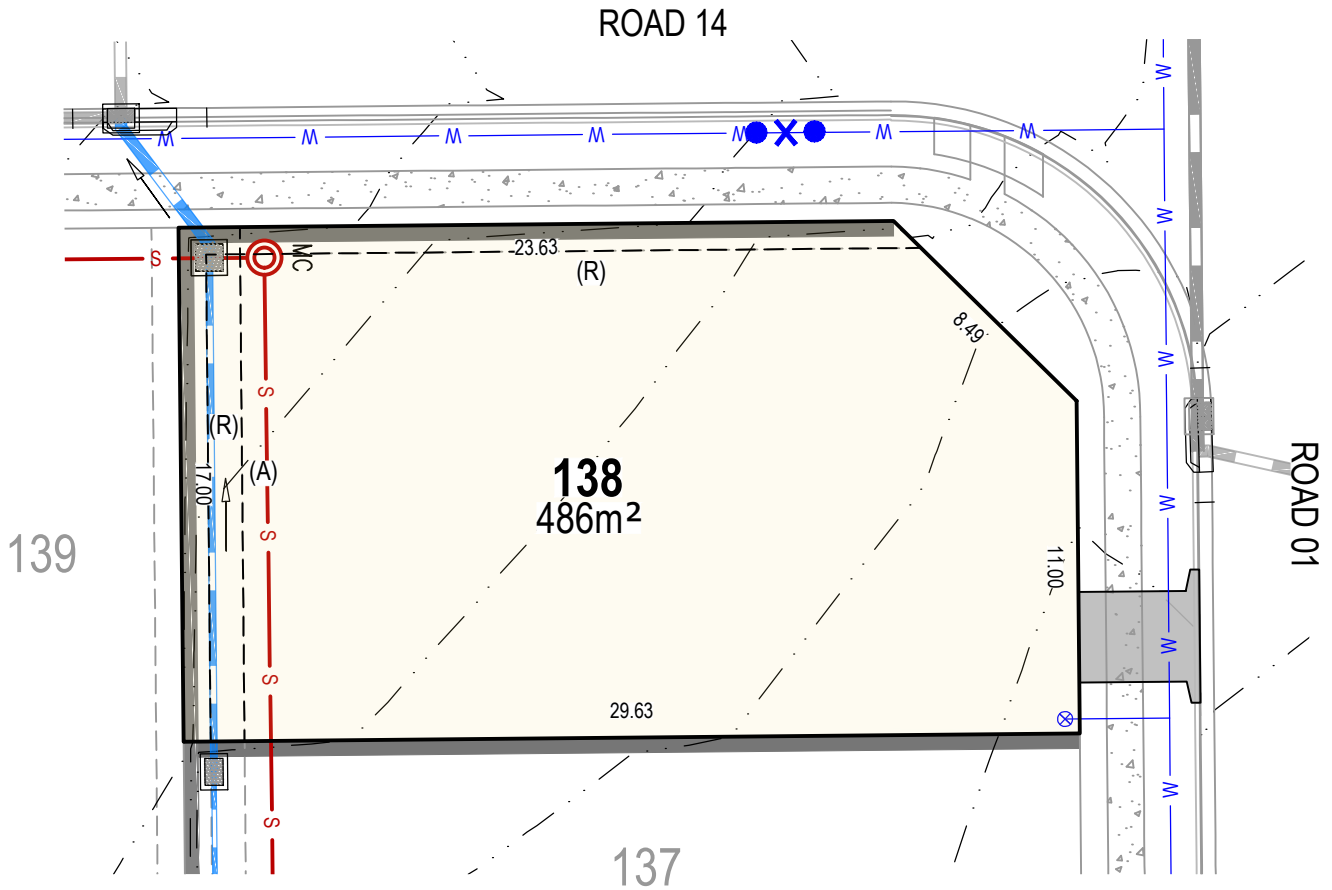
therangesestate.com.au



LEGACYPROPERTY

THE RANGES

GLEDSWOOD HILLS



LEGEND

	101 PROPOSED CONTOUR	(A)	EASEMENT FOR DRAINAGE (2.00m WIDE)
	PROPOSED RETAINING WALL	(R)	RETAINING WALL RESTRICTION & POSITIVE COVENANT (0.90m WIDE)
	PROPOSED WATER		
	PROPOSED SEWER		
	PROPOSED STORMWATER AND PITS		
	PROPOSED EASEMENTS		



* AREA SUBJECT TO FINAL SURVEY
 * BEARING AND DISTANCES SUBJECT TO FINAL SURVEY
 0 5 10 A4
 1:250

NOTE: ALL CONTOURS HAVE INTERVAL OF 0.5m (CONTOURS ARE APPROXIMATE ONLY)

This plan is provided solely for the purpose of providing an impression of the concept relating to the proposed development called 'The Ranges', as well as the approximate location of existing and proposed third party facilities, services or destinations, and is not intended to be used for any other purpose. Legacy Property does not make any representation or give any warranty in relation to the future development of the site, the staging of any future development or the current or future location or existence of any facilities, services or destinations. The plan is based on the present intention of, and information available to, Legacy Property and the current known requirements of relevant authorities at the time of creation of the plan and details may change due to future circumstances. Any indications of distance or size are approximate and for indicative purposes only and are not to scale. The plan and any matters shown on or inferred from it do not give rise to a legally binding obligation on or representation or warranty by Legacy Property. Legacy Property accepts no liability for any loss or damage arising as a result of any reliance on this plan or its contents.

1800 083 990

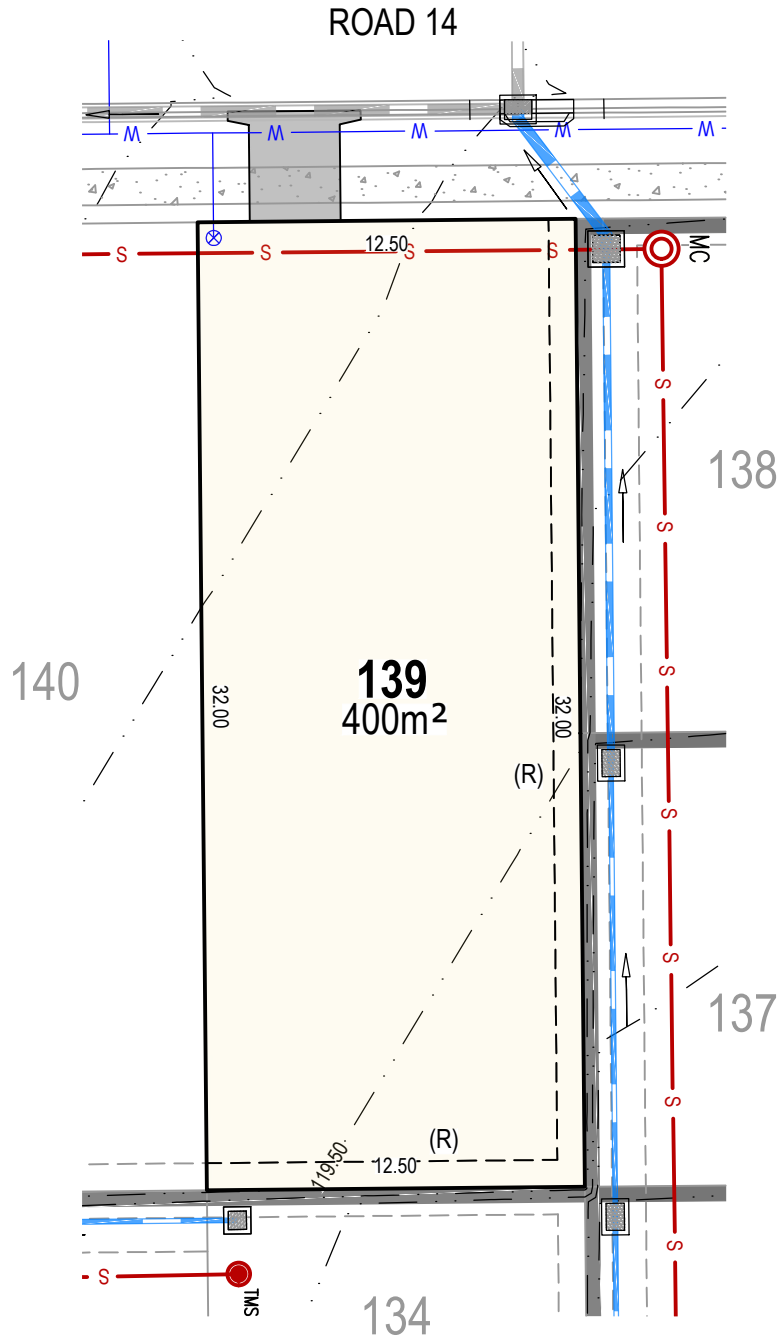
therangesestate.com.au



LEGACYPROPERTY

THE RANGES

GLEDSWOOD HILLS



LEGEND

- | | | | |
|-----|------------------------------|-----|---|
| 101 | PROPOSED CONTOUR | (A) | EASEMENT FOR DRAINAGE (2.00m WIDE) |
| | PROPOSED RETAINING WALL | (R) | RETAINING WALL RESTRICTION & POSITIVE COVENANT (0.90m WIDE) |
| | PROPOSED WATER | | |
| | PROPOSED SEWER | | |
| | PROPOSED STORMWATER AND PITS | | |
| | PROPOSED EASEMENTS | | |



• AREA SUBJECT TO FINAL SURVEY
• BEARING AND DISTANCES SUBJECT TO FINAL SURVEY

0 5 10 A4
1:250

NOTE:
ALL CONTOURS HAVE INTERVAL OF 0.5m (CONTOURS ARE APPROXIMATE ONLY)

This plan is provided solely for the purpose of providing an impression of the concept relating to the proposed development called 'The Ranges', as well as the approximate location of existing and proposed third party facilities, services or destinations, and is not intended to be used for any other purpose. Legacy Property does not make any representation or give any warranty in relation to the future development of the site, the staging of any future development or the current or future location or existence of any facilities, services or destinations. The plan is based on the present intention of, and information available to, Legacy Property and the current known requirements of relevant authorities at the time of creation of the plan and details may change due to future circumstances. Any indications of distance or size are approximate and for indicative purposes only and are not to scale. The plan and any matters shown on or inferred from it do not give rise to a legally binding obligation on or representation or warranty by Legacy Property. Legacy Property accepts no liability for any loss or damage arising as a result of any reliance on this plan or its contents.

1800 083 990

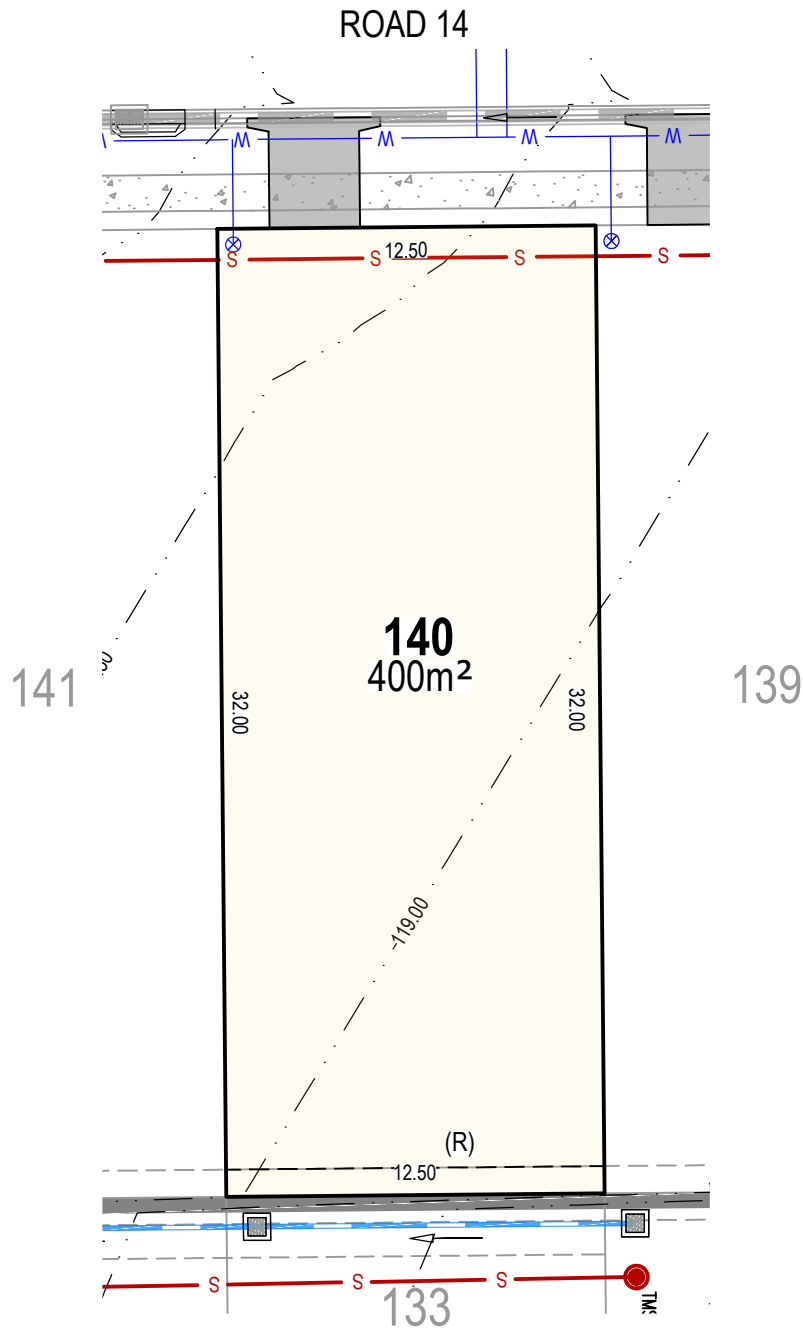
therangesestate.com.au



LEGACYPROPERTY

THE RANGES

GLEDSWOOD HILLS



LEGEND

101	PROPOSED CONTOUR	(A)	EASEMENT FOR DRAINAGE (2.00m WIDE)
	PROPOSED RETAINING WALL	(R)	RETAINING WALL RESTRICTION & POSITIVE COVENANT (0.90m WIDE)
	PROPOSED WATER		
	PROPOSED SEWER		
	PROPOSED STORMWATER AND PITS		
	PROPOSED EASEMENTS		



* AREA SUBJECT TO FINAL SURVEY
 * BEARING AND DISTANCES SUBJECT TO FINAL SURVEY

NOTE:
 ALL CONTOURS HAVE INTERVAL OF 0.5m (CONTOURS ARE APPROXIMATE ONLY)

This plan is provided solely for the purpose of providing an impression of the concept relating to the proposed development called 'The Ranges', as well as the approximate location of existing and proposed third party facilities, services or destinations, and is not intended to be used for any other purpose. Legacy Property does not make any representation or give any warranty in relation to the future development of the site, the staging of any future development or the current or future location or existence of any facilities, services or destinations. The plan is based on the present intention of, and information available to, Legacy Property and the current known requirements of relevant authorities at the time of creation of the plan and details may change due to future circumstances. Any indications of distance or size are approximate and for indicative purposes only and are not to scale. The plan and any matters shown on or inferred from it do not give rise to a legally binding obligation on or representation or warranty by Legacy Property. Legacy Property accepts no liability for any loss or damage arising as a result of any reliance on this plan or its contents.

1800 083 990

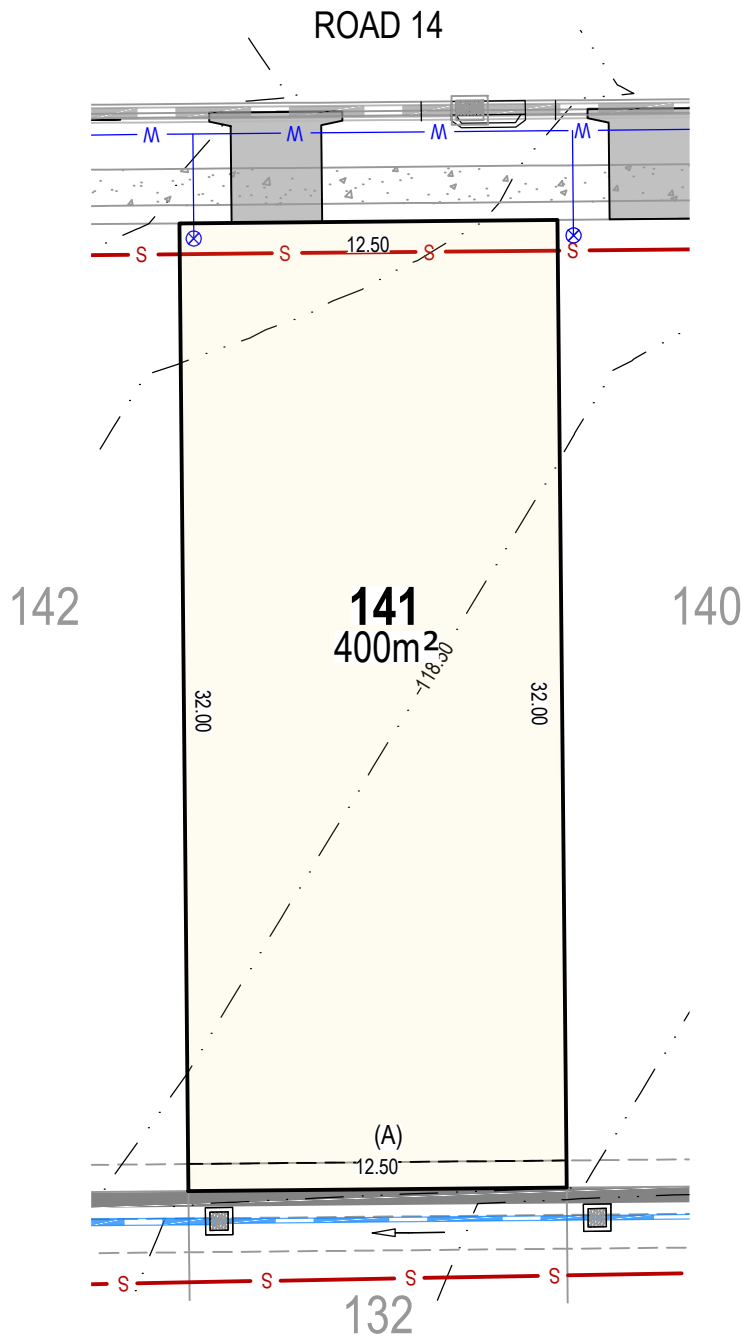
therangesestate.com.au



LEGACYPROPERTY

THE RANGES

GLEDSWOOD HILLS



LEGEND

- | | | | |
|-----|------------------------------|-----|---|
| 101 | PROPOSED CONTOUR | (A) | EASEMENT FOR DRAINAGE (2.00m WIDE) |
| | PROPOSED RETAINING WALL | (R) | RETAINING WALL RESTRICTION & POSITIVE COVENANT (0.90m WIDE) |
| | PROPOSED WATER | | |
| | PROPOSED SEWER | | |
| | PROPOSED STORMWATER AND PITS | | |
| | PROPOSED EASEMENTS | | |



• AREA SUBJECT TO FINAL SURVEY
• BEARING AND DISTANCES SUBJECT TO FINAL SURVEY

0 5 10 A4
1:250

NOTE:
ALL CONTOURS HAVE INTERVAL OF 0.5m (CONTOURS ARE APPROXIMATE ONLY)

This plan is provided solely for the purpose of providing an impression of the concept relating to the proposed development called 'The Ranges', as well as the approximate location of existing and proposed third party facilities, services or destinations, and is not intended to be used for any other purpose. Legacy Property does not make any representation or give any warranty in relation to the future development of the site, the staging of any future development or the current or future location or existence of any facilities, services or destinations. The plan is based on the present intention of, and information available to, Legacy Property and the current known requirements of relevant authorities at the time of creation of the plan and details may change due to future circumstances. Any indications of distance or size are approximate and for indicative purposes only and are not to scale. The plan and any matters shown on or inferred from it do not give rise to a legally binding obligation on or representation or warranty by Legacy Property. Legacy Property accepts no liability for any loss or damage arising as a result of any reliance on this plan or its contents.

1800 083 990

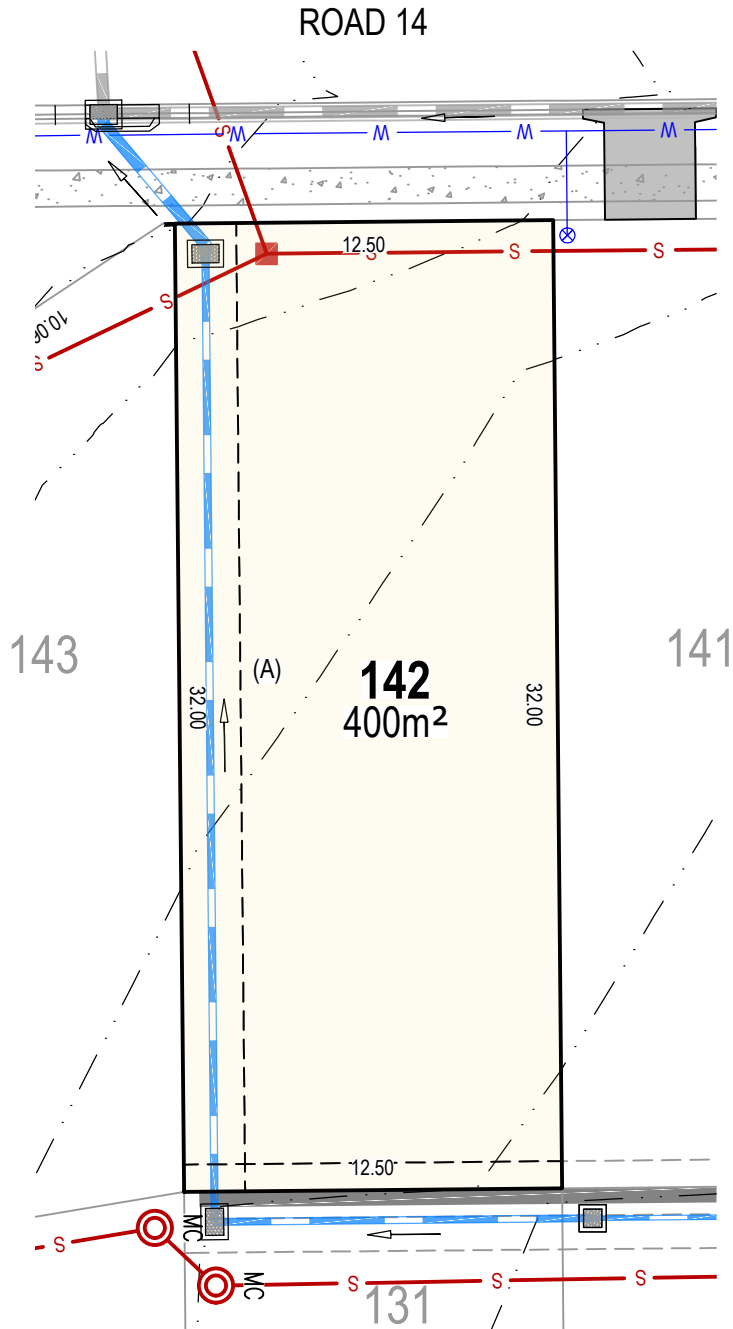
therangesestate.com.au



LEGACYPROPERTY

THE RANGES

GLEDSDOOD HILLS



LEGEND

- | | | | |
|-----|------------------------------|-----|---|
| 101 | PROPOSED CONTOUR | (A) | EASEMENT FOR DRAINAGE (2.00m WIDE) |
| | PROPOSED RETAINING WALL | (R) | RETAINING WALL RESTRICTION & POSITIVE COVENANT (0.90m WIDE) |
| | PROPOSED WATER | | |
| | PROPOSED SEWER | | |
| | PROPOSED STORMWATER AND PITS | | |
| | PROPOSED EASEMENTS | | |



* AREA SUBJECT TO FINAL SURVEY
 * BEARING AND DISTANCES SUBJECT TO FINAL SURVEY
 0 5 10 A4
 1:250

NOTE: ALL CONTOURS HAVE INTERVAL OF 0.5m (CONTOURS ARE APPROXIMATE ONLY)

This plan is provided solely for the purpose of providing an impression of the concept relating to the proposed development called 'The Ranges', as well as the approximate location of existing and proposed third party facilities, services or destinations, and is not intended to be used for any other purpose. Legacy Property does not make any representation or give any warranty in relation to the future development of the site, the staging of any future development or the current or future location or existence of any facilities, services or destinations. The plan is based on the present intention of, and information available to, Legacy Property and the current known requirements of relevant authorities at the time of creation of the plan and details may change due to future circumstances. Any indications of distance or size are approximate and for indicative purposes only and are not to scale. The plan and any matters shown on or inferred from it do not give rise to a legally binding obligation on or representation or warranty by Legacy Property. Legacy Property accepts no liability for any loss or damage arising as a result of any reliance on this plan or its contents.

1800 083 990

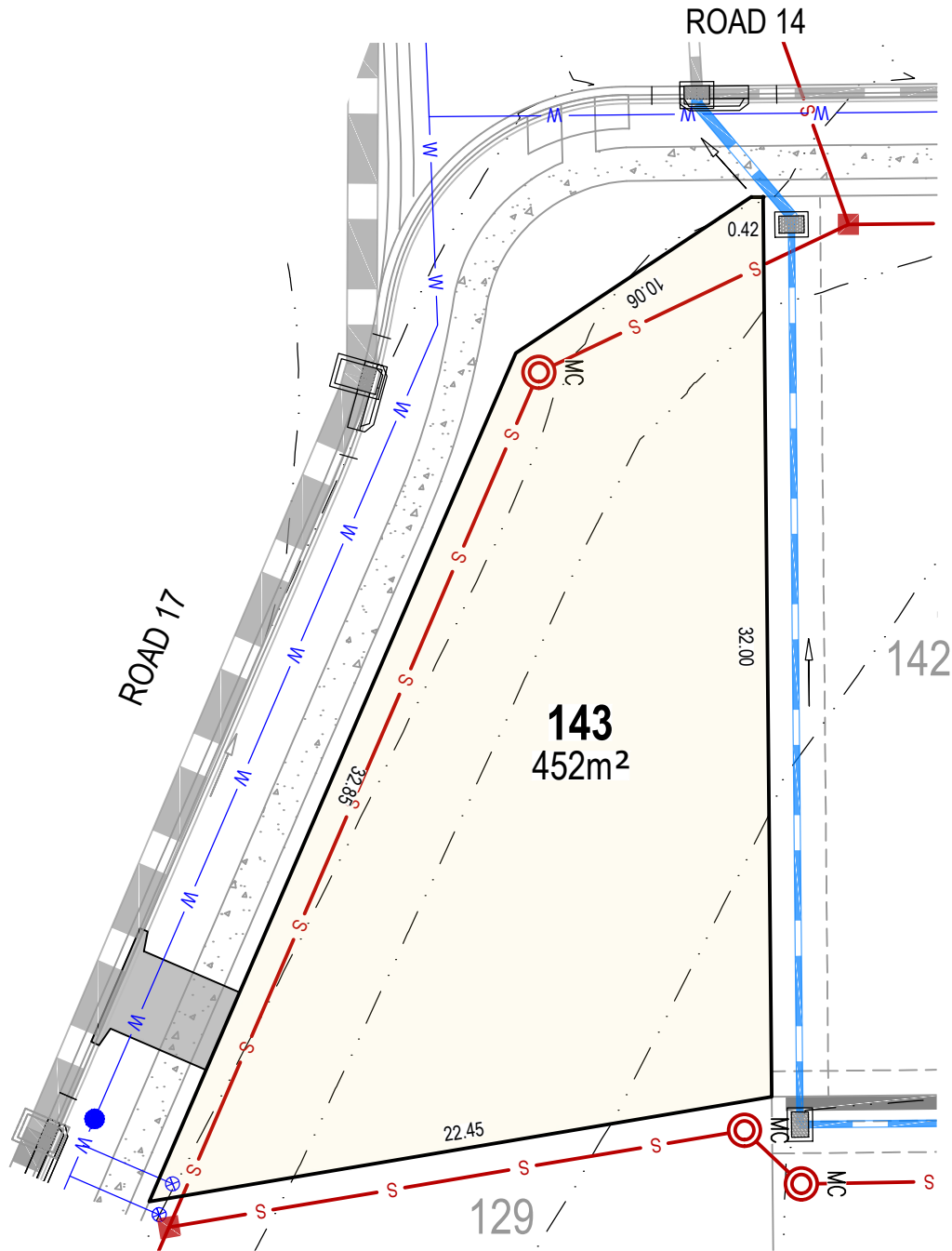
therangesestate.com.au



LEGACYPROPERTY

THE RANGES

GLEDSWOOD HILLS



LEGEND

- | | | | |
|-----|------------------------------|-----|---|
| 101 | PROPOSED CONTOUR | (A) | EASEMENT FOR DRAINAGE (2.00m WIDE) |
| | PROPOSED RETAINING WALL | (R) | RETAINING WALL RESTRICTION & POSITIVE COVENANT (0.90m WIDE) |
| | PROPOSED WATER | | |
| | PROPOSED SEWER | | |
| | PROPOSED STORMWATER AND PITS | | |
| | PROPOSED EASEMENTS | | |



* AREA SUBJECT TO FINAL SURVEY
 * BEARING AND DISTANCES SUBJECT TO FINAL SURVEY

0 5 10 A4
 1:250

NOTE:
 ALL CONTOURS HAVE INTERVAL OF 0.5m (CONTOURS ARE APPROXIMATE ONLY)

This plan is provided solely for the purpose of providing an impression of the concept relating to the proposed development called 'The Ranges', as well as the approximate location of existing and proposed third party facilities, services or destinations, and is not intended to be used for any other purpose. Legacy Property does not make any representation or give any warranty in relation to the future development of the site, the staging of any future development or the current or future location or existence of any facilities, services or destinations. The plan is based on the present intention of, and information available to, Legacy Property and the current known requirements of relevant authorities at the time of creation of the plan and details may change due to future circumstances. Any indications of distance or size are approximate and for indicative purposes only and are not to scale. The plan and any matters shown on or inferred from it do not give rise to a legally binding obligation on or representation or warranty by Legacy Property. Legacy Property accepts no liability for any loss or damage arising as a result of any reliance on this plan or its contents.

1800 083 990

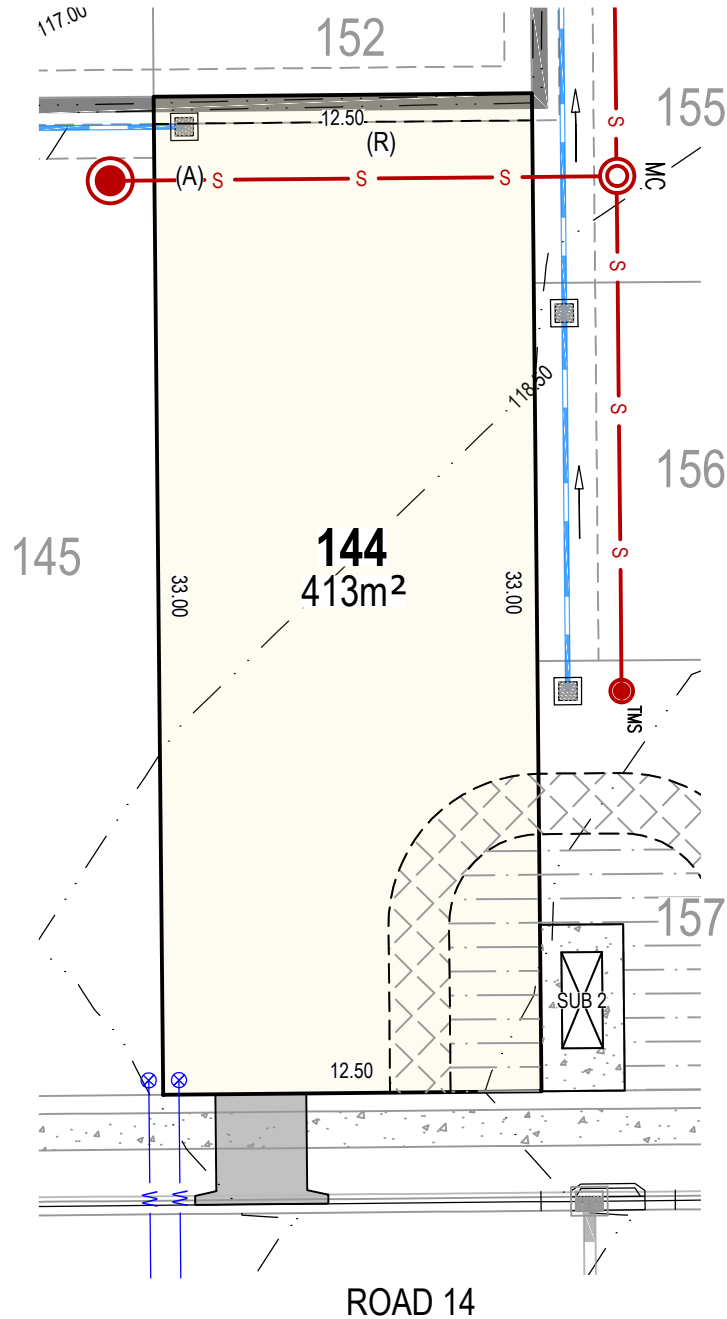
therangesestate.com.au



LEGACYPROPERTY

THE RANGES

GLEDSDOOD HILLS



LEGEND

101	PROPOSED CONTOUR	(A)	EASEMENT FOR DRAINAGE (2.00m WIDE)
	PROPOSED RETAINING WALL	(R)	RETAINING WALL RESTRICTION & POSITIVE COVENANT (0.90m WIDE)
	PROPOSED WATER		EASEMENT FOR SUBSTATION (NO STRUCTURES OR SERVICES ALLOWED)
	PROPOSED SEWER		SUBSTATION PLINTH
	PROPOSED STORMWATER AND PITS		3m FIRE RESTRICTION ZONE
	PROPOSED EASEMENTS		5m RESTRICTION ZONE



• AREA SUBJECT TO FINAL SURVEY
• BEARING AND DISTANCES SUBJECT TO FINAL SURVEY

0 5 10 A4
1:250

NOTE:
ALL CONTOURS HAVE INTERVAL OF 0.5m (CONTOURS ARE APPROXIMATE ONLY)

This plan is provided solely for the purpose of providing an impression of the concept relating to the proposed development called 'The Ranges', as well as the approximate location of existing and proposed third party facilities, services or destinations, and is not intended to be used for any other purpose. Legacy Property does not make any representation or give any warranty in relation to the future development of the site, the staging of any future development or the current or future location or existence of any facilities, services or destinations. The plan is based on the present intention of, and information available to, Legacy Property and the current known requirements of relevant authorities at the time of creation of the plan and details may change due to future circumstances. Any indications of distance or size are approximate and for indicative purposes only and are not to scale. The plan and any matters shown on or inferred from it do not give rise to a legally binding obligation on or representation or warranty by Legacy Property. Legacy Property accepts no liability for any loss or damage arising as a result of any reliance on this plan or its contents.

1800 083 990

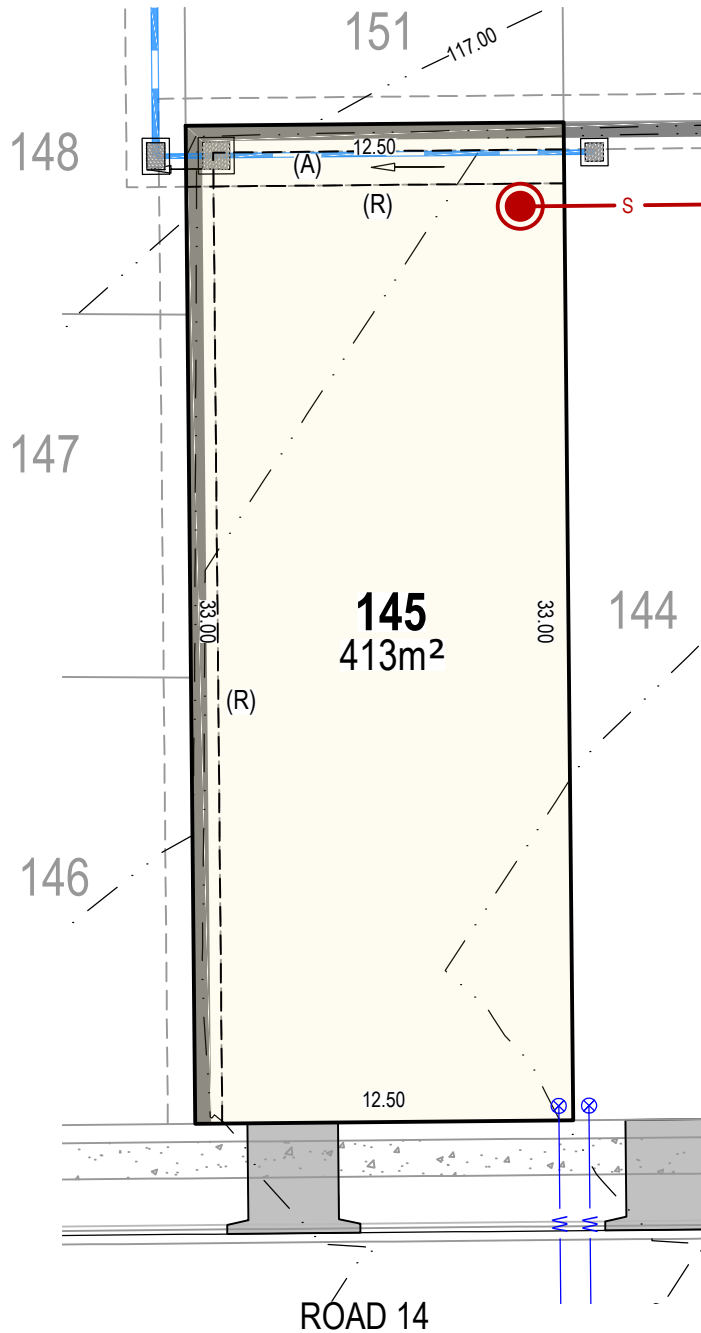
therangesestate.com.au



LEGACYPROPERTY

THE RANGES

GLEDSWOOD HILLS



LEGEND

- | | | | |
|-----|------------------------------|-----|---|
| 101 | PROPOSED CONTOUR | (A) | EASEMENT FOR DRAINAGE (2.00m WIDE) |
| | PROPOSED RETAINING WALL | (R) | RETAINING WALL RESTRICTION & POSITIVE COVENANT (0.90m WIDE) |
| | PROPOSED WATER | | |
| | PROPOSED SEWER | | |
| | PROPOSED STORMWATER AND PITS | | |
| | PROPOSED EASEMENTS | | |



* AREA SUBJECT TO FINAL SURVEY
 * BEARING AND DISTANCES SUBJECT TO FINAL SURVEY
 0 5 10 A4
 1:250

NOTE:
ALL CONTOURS HAVE INTERVAL OF 0.5m (CONTOURS ARE APPROXIMATE ONLY)

This plan is provided solely for the purpose of providing an impression of the concept relating to the proposed development called 'The Ranges', as well as the approximate location of existing and proposed third party facilities, services or destinations, and is not intended to be used for any other purpose. Legacy Property does not make any representation or give any warranty in relation to the future development of the site, the staging of any future development or the current or future location or existence of any facilities, services or destinations. The plan is based on the present intention of, and information available to, Legacy Property and the current known requirements of relevant authorities at the time of creation of the plan and details may change due to future circumstances. Any indications of distance or size are approximate and for indicative purposes only and are not to scale. The plan and any matters shown on or inferred from it do not give rise to a legally binding obligation on or representation or warranty by Legacy Property. Legacy Property accepts no liability for any loss or damage arising as a result of any reliance on this plan or its contents.

1800 083 990

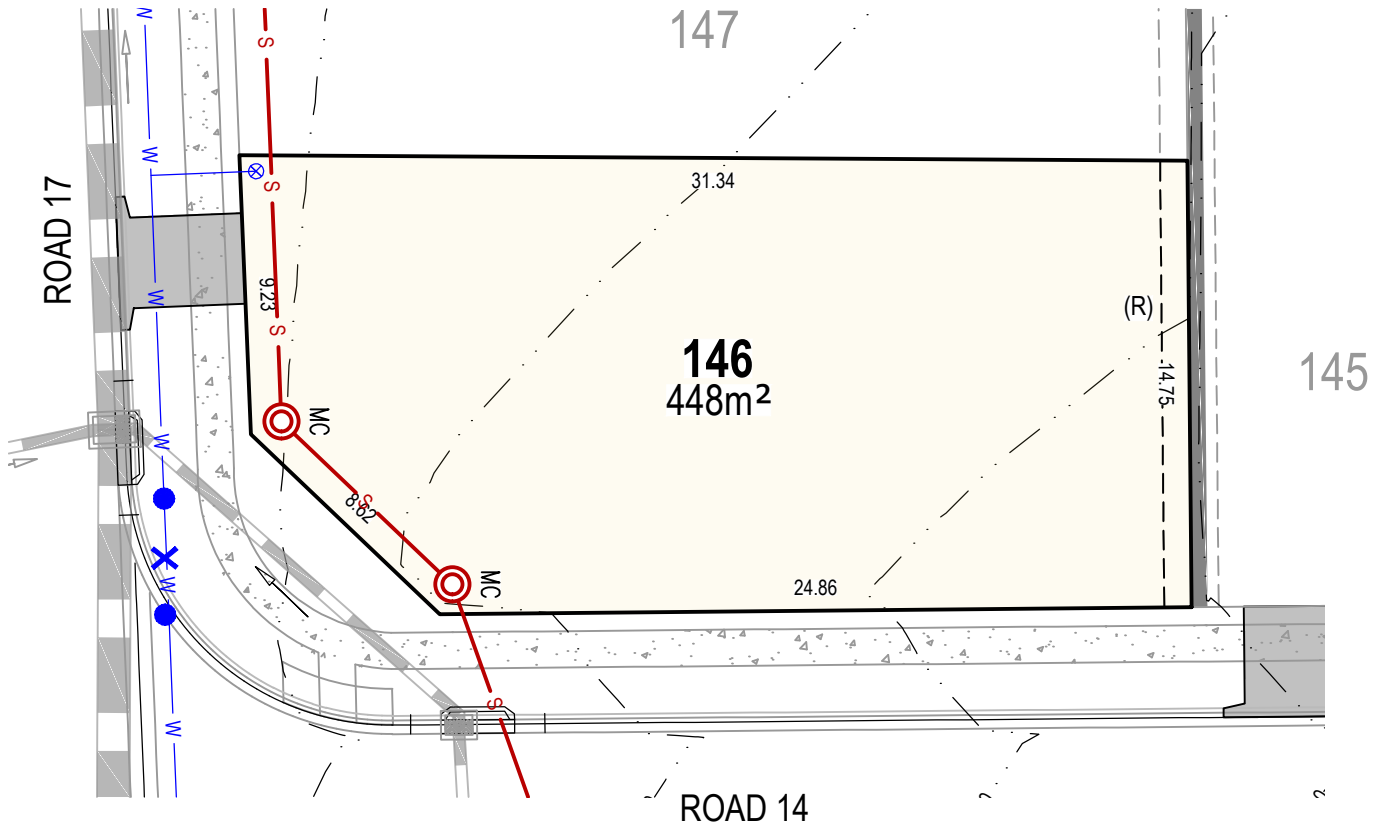
therangesestate.com.au



LEGACYPROPERTY

THE RANGES

GLEDSDOOD HILLS



LEGEND

	101 PROPOSED CONTOUR	(A)	EASEMENT FOR DRAINAGE (2.00m WIDE)
	PROPOSED RETAINING WALL	(R)	RETAINING WALL RESTRICTION & POSITIVE COVENANT (0.90m WIDE)
	PROPOSED WATER		
	PROPOSED SEWER		
	PROPOSED STORMWATER AND PITS		
	PROPOSED EASEMENTS		



• AREA SUBJECT TO FINAL SURVEY
• BEARING AND DISTANCES SUBJECT TO FINAL SURVEY

0 5 10 A4
1:250

NOTE:
ALL CONTOURS HAVE INTERVAL OF 0.5m (CONTOURS ARE APPROXIMATE ONLY)

This plan is provided solely for the purpose of providing an impression of the concept relating to the proposed development called 'The Ranges', as well as the approximate location of existing and proposed third party facilities, services or destinations, and is not intended to be used for any other purpose. Legacy Property does not make any representation or give any warranty in relation to the future development of the site, the staging of any future development or the current or future location or existence of any facilities, services or destinations. The plan is based on the present intention of, and information available to, Legacy Property and the current known requirements of relevant authorities at the time of creation of the plan and details may change due to future circumstances. Any indications of distance or size are approximate and for indicative purposes only and are not to scale. The plan and any matters shown on or inferred from it do not give rise to a legally binding obligation on or representation or warranty by Legacy Property. Legacy Property accepts no liability for any loss or damage arising as a result of any reliance on this plan or its contents.

1800 083 990

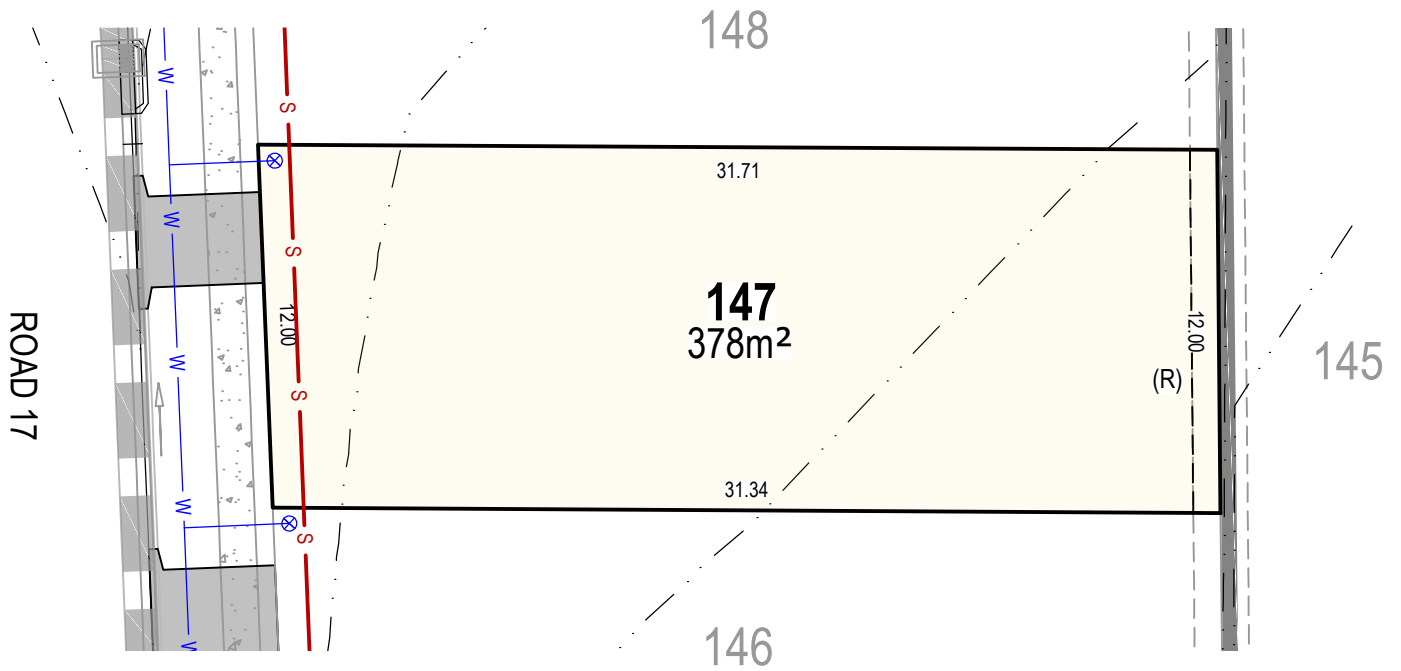
therangesestate.com.au



LEGACYPROPERTY

THE RANGES

GLEDSDOOD HILLS



LEGEND

	101 PROPOSED CONTOUR	(A)	EASEMENT FOR DRAINAGE (2.00m WIDE)
	PROPOSED RETAINING WALL	(R)	RETAINING WALL RESTRICTION & POSITIVE COVENANT (0.90m WIDE)
	PROPOSED WATER		
	PROPOSED SEWER		
	PROPOSED STORMWATER AND PITS		
	PROPOSED EASEMENTS		



• AREA SUBJECT TO FINAL SURVEY
 • BEARING AND DISTANCES SUBJECT TO FINAL SURVEY

0 5 10 A4
 1:250

NOTE:
 ALL CONTOURS HAVE INTERVAL OF 0.5m (CONTOURS ARE APPROXIMATE ONLY)

This plan is provided solely for the purpose of providing an impression of the concept relating to the proposed development called 'The Ranges', as well as the approximate location of existing and proposed third party facilities, services or destinations, and is not intended to be used for any other purpose. Legacy Property does not make any representation or give any warranty in relation to the future development of the site, the staging of any future development or the current or future location or existence of any facilities, services or destinations. The plan is based on the present intention of, and information available to, Legacy Property and the current known requirements of relevant authorities at the time of creation of the plan and details may change due to future circumstances. Any indications of distance or size are approximate and for indicative purposes only and are not to scale. The plan and any matters shown on or inferred from it do not give rise to a legally binding obligation on or representation or warranty by Legacy Property. Legacy Property accepts no liability for any loss or damage arising as a result of any reliance on this plan or its contents.

1800 083 990

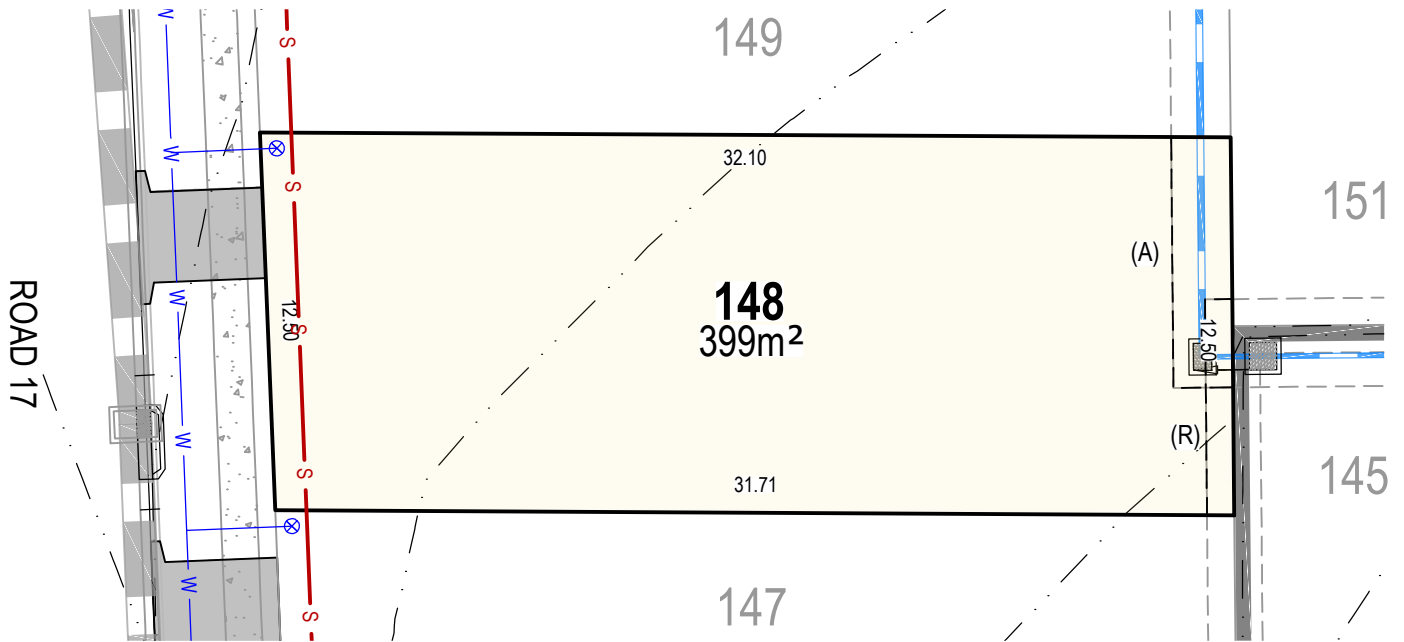
therangesestate.com.au



LEGACYPROPERTY

THE RANGES

GLEDSDOOD HILLS



LEGEND

- | | | | |
|--|------------------------------|-----|---|
| | 101 PROPOSED CONTOUR | (A) | EASEMENT FOR DRAINAGE (2.00m WIDE) |
| | PROPOSED RETAINING WALL | (R) | RETAINING WALL RESTRICTION & POSITIVE COVENANT (0.90m WIDE) |
| | PROPOSED WATER | | |
| | PROPOSED SEWER | | |
| | PROPOSED STORMWATER AND PITS | | |
| | PROPOSED EASEMENTS | | |



- * AREA SUBJECT TO FINAL SURVEY
- * BEARING AND DISTANCES SUBJECT TO FINAL SURVEY

NOTE:
ALL CONTOURS HAVE INTERVAL OF 0.5m (CONTOURS ARE APPROXIMATE ONLY)

This plan is provided solely for the purpose of providing an impression of the concept relating to the proposed development called 'The Ranges', as well as the approximate location of existing and proposed third party facilities, services or destinations, and is not intended to be used for any other purpose. Legacy Property does not make any representation or give any warranty in relation to the future development of the site, the staging of any future development or the current or future location or existence of any facilities, services or destinations. The plan is based on the present intention of, and information available to, Legacy Property and the current known requirements of relevant authorities at the time of creation of the plan and details may change due to future circumstances. Any indications of distance or size are approximate and for indicative purposes only and are not to scale. The plan and any matters shown on or inferred from it do not give rise to a legally binding obligation on or representation or warranty by Legacy Property. Legacy Property accepts no liability for any loss or damage arising as a result of any reliance on this plan or its contents.

1800 083 990

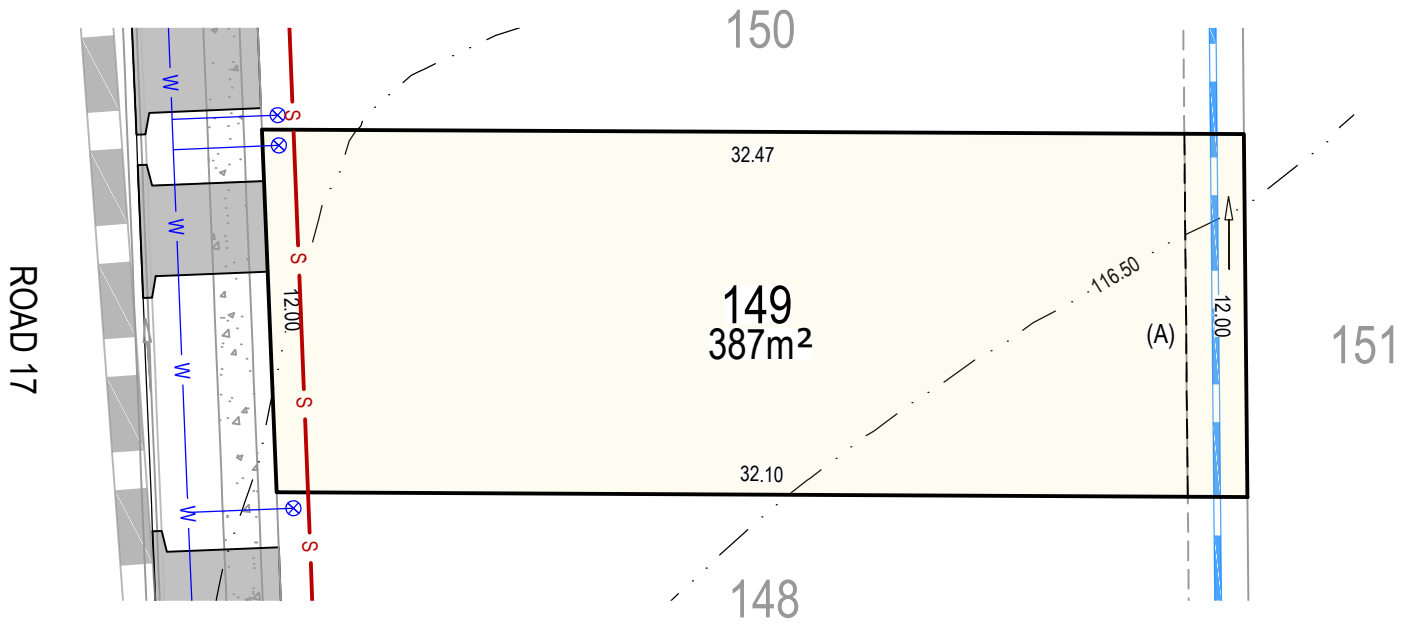
therangesestate.com.au



LEGACYPROPERTY

THE RANGES

GLEDSDOOD HILLS



LEGEND

	101	PROPOSED CONTOUR	(A)	EASEMENT FOR DRAINAGE (2.00m WIDE)
		PROPOSED RETAINING WALL	(R)	RETAINING WALL RESTRICTION & POSITIVE COVENANT (0.90m WIDE)
		PROPOSED WATER		
		PROPOSED SEWER		
		PROPOSED STORMWATER AND PITS		
		PROPOSED EASEMENTS		



* AREA SUBJECT TO FINAL SURVEY
 * BEARING AND DISTANCES SUBJECT TO FINAL SURVEY
 0 5 10 A4
 1:250

NOTE:
ALL CONTOURS HAVE INTERVAL OF 0.5m (CONTOURS ARE APPROXIMATE ONLY)

This plan is provided solely for the purpose of providing an impression of the concept relating to the proposed development called 'The Ranges', as well as the approximate location of existing and proposed third party facilities, services or destinations, and is not intended to be used for any other purpose. Legacy Property does not make any representation or give any warranty in relation to the future development of the site, the staging of any future development or the current or future location or existence of any facilities, services or destinations. The plan is based on the present intention of, and information available to, Legacy Property and the current known requirements of relevant authorities at the time of creation of the plan and details may change due to future circumstances. Any indications of distance or size are approximate and for indicative purposes only and are not to scale. The plan and any matters shown on or inferred from it do not give rise to a legally binding obligation on or representation or warranty by Legacy Property. Legacy Property accepts no liability for any loss or damage arising as a result of any reliance on this plan or its contents.

1800 083 990

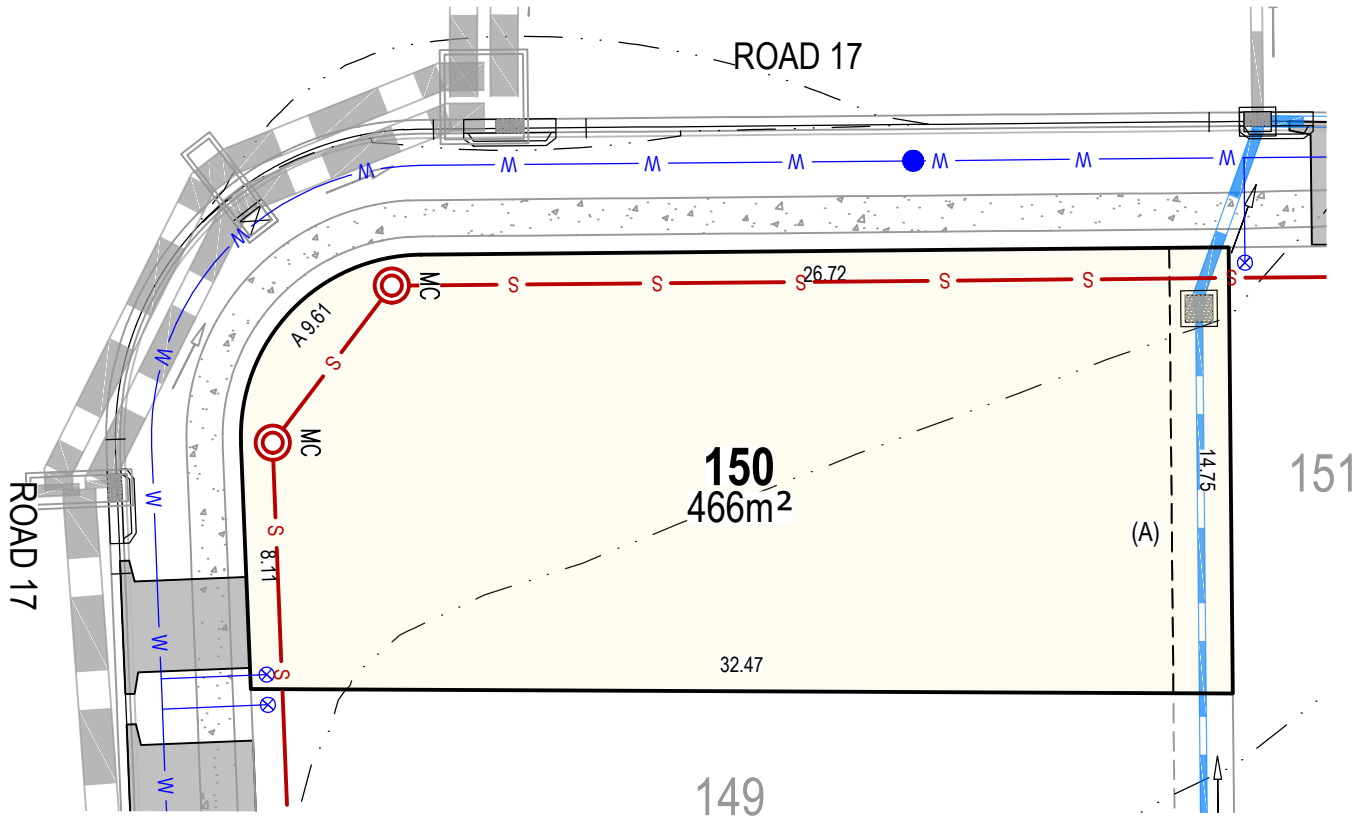
therangesestate.com.au



LEGACYPROPERTY

THE RANGES

GLEDSDOOD HILLS



LEGEND

	101	PROPOSED CONTOUR	(A)	EASEMENT FOR DRAINAGE (2.00m WIDE)
		PROPOSED RETAINING WALL	(R)	RETAINING WALL RESTRICTION & POSITIVE COVENANT (0.90m WIDE)
		PROPOSED WATER		
		PROPOSED SEWER		
		PROPOSED STORMWATER AND PITS		
		PROPOSED EASEMENTS		



* AREA SUBJECT TO FINAL SURVEY
 * BEARING AND DISTANCES SUBJECT TO FINAL SURVEY

0 5 10 A4
 1:250

NOTE:
 ALL CONTOURS HAVE INTERVAL OF 0.5m (CONTOURS ARE APPROXIMATE ONLY)

This plan is provided solely for the purpose of providing an impression of the concept relating to the proposed development called 'The Ranges', as well as the approximate location of existing and proposed third party facilities, services or destinations, and is not intended to be used for any other purpose. Legacy Property does not make any representation or give any warranty in relation to the future development of the site, the staging of any future development or the current or future location or existence of any facilities, services or destinations. The plan is based on the present intention of, and information available to, Legacy Property and the current known requirements of relevant authorities at the time of creation of the plan and details may change due to future circumstances. Any indications of distance or size are approximate and for indicative purposes only and are not to scale. The plan and any matters shown on or inferred from it do not give rise to a legally binding obligation on or representation or warranty by Legacy Property. Legacy Property accepts no liability for any loss or damage arising as a result of any reliance on this plan or its contents.

1800 083 990

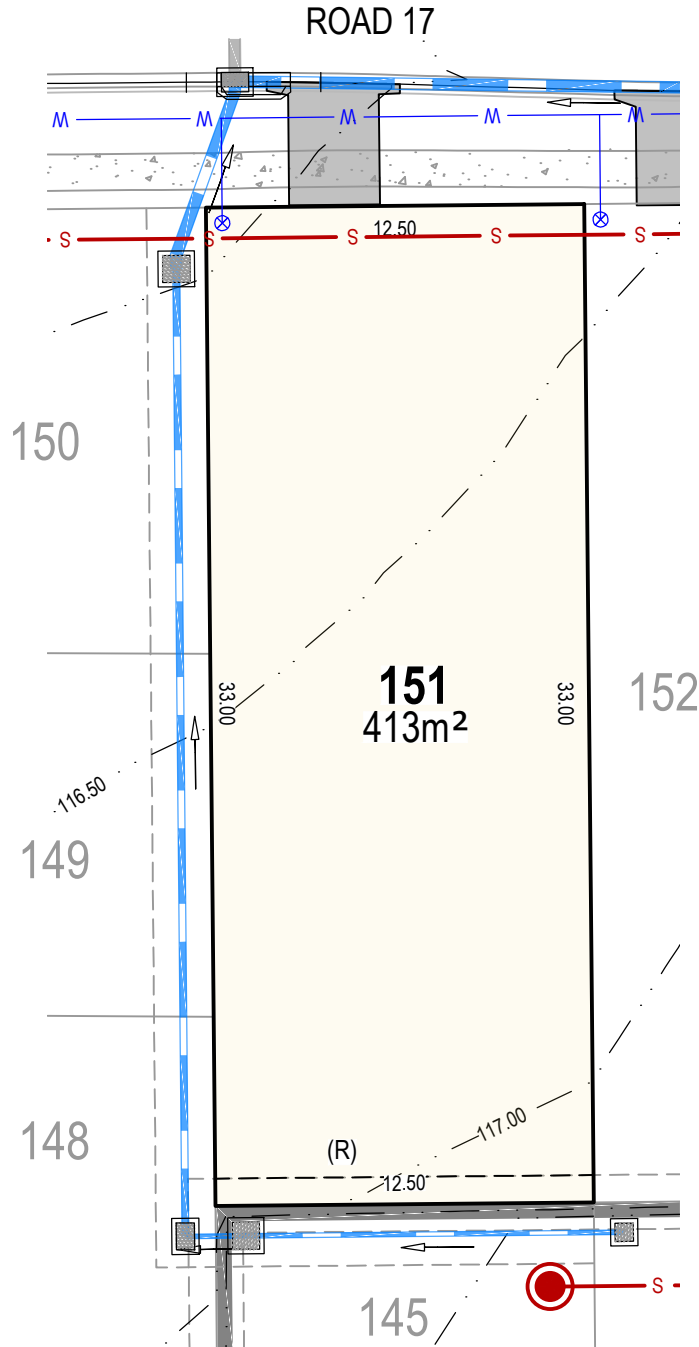
therangesestate.com.au



LEGACYPROPERTY

THE RANGES

GLEDSWOOD HILLS



LEGEND

- | | | | |
|-----|------------------------------|-----|---|
| 101 | PROPOSED CONTOUR | (A) | EASEMENT FOR DRAINAGE (2.00m WIDE) |
| | PROPOSED RETAINING WALL | (R) | RETAINING WALL RESTRICTION & POSITIVE COVENANT (0.90m WIDE) |
| | PROPOSED WATER | | |
| | PROPOSED SEWER | | |
| | PROPOSED STORMWATER AND PITS | | |
| | PROPOSED EASEMENTS | | |



• AREA SUBJECT TO FINAL SURVEY
 • BEARING AND DISTANCES SUBJECT TO FINAL SURVEY

0 5 10 A4
 1:250

NOTE:
 ALL CONTOURS HAVE INTERVAL OF 0.5m (CONTOURS ARE APPROXIMATE ONLY)

This plan is provided solely for the purpose of providing an impression of the concept relating to the proposed development called 'The Ranges', as well as the approximate location of existing and proposed third party facilities, services or destinations, and is not intended to be used for any other purpose. Legacy Property does not make any representation or give any warranty in relation to the future development of the site, the staging of any future development or the current or future location or existence of any facilities, services or destinations. The plan is based on the present intention of, and information available to, Legacy Property and the current known requirements of relevant authorities at the time of creation of the plan and details may change due to future circumstances. Any indications of distance or size are approximate and for indicative purposes only and are not to scale. The plan and any matters shown on or inferred from it do not give rise to a legally binding obligation on or representation or warranty by Legacy Property. Legacy Property accepts no liability for any loss or damage arising as a result of any reliance on this plan or its contents.

1800 083 990

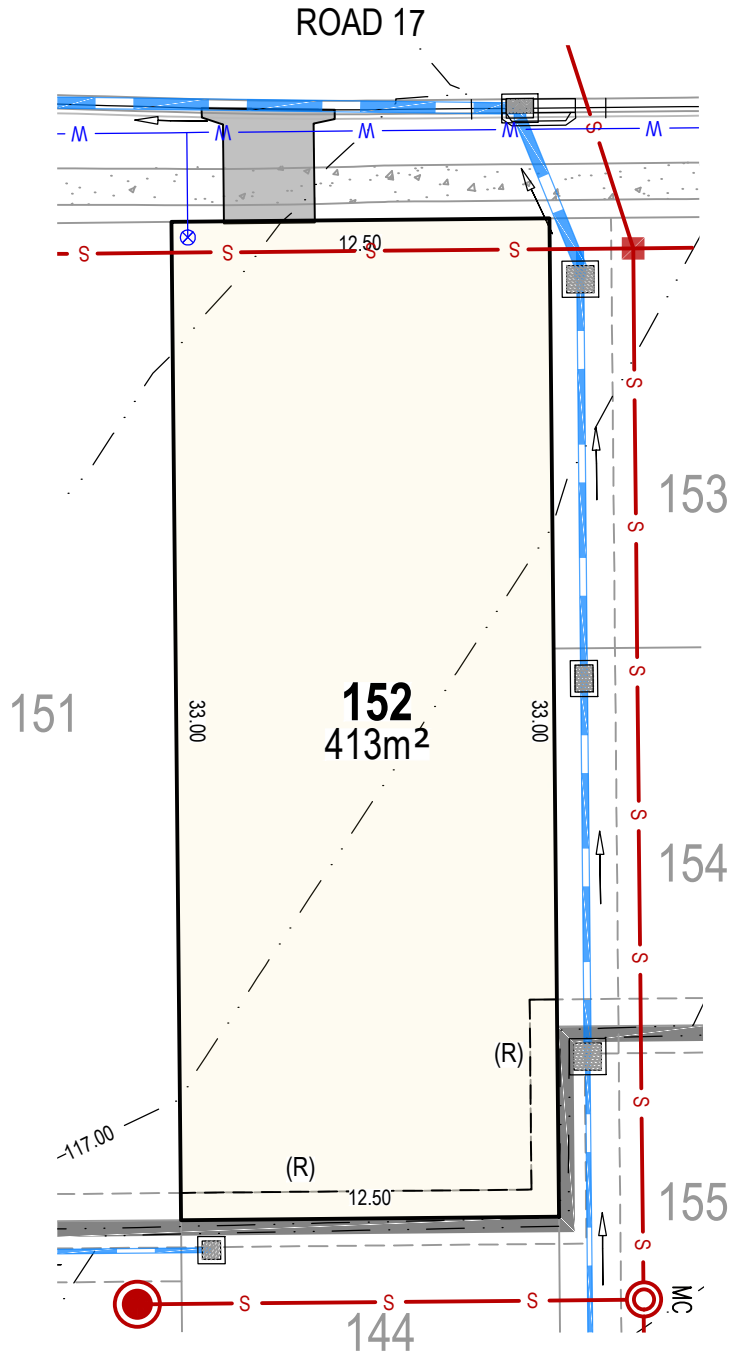
therangesestate.com.au



LEGACYPROPERTY

THE RANGES

GLEDSWOOD HILLS



LEGEND

101	PROPOSED CONTOUR	(A)	EASEMENT FOR DRAINAGE (2.00m WIDE)
	PROPOSED RETAINING WALL	(R)	RETAINING WALL RESTRICTION & POSITIVE COVENANT (0.90m WIDE)
	PROPOSED WATER		
	PROPOSED SEWER		
	PROPOSED STORMWATER AND PITS		
	PROPOSED EASEMENTS		



* AREA SUBJECT TO FINAL SURVEY
 * BEARING AND DISTANCES SUBJECT TO FINAL SURVEY

0 5 10 A4
 1:250

NOTE:
 ALL CONTOURS HAVE INTERVAL OF 0.5m (CONTOURS ARE APPROXIMATE ONLY)

This plan is provided solely for the purpose of providing an impression of the concept relating to the proposed development called 'The Ranges', as well as the approximate location of existing and proposed third party facilities, services or destinations, and is not intended to be used for any other purpose. Legacy Property does not make any representation or give any warranty in relation to the future development of the site, the staging of any future development or the current or future location or existence of any facilities, services or destinations. The plan is based on the present intention of, and information available to, Legacy Property and the current known requirements of relevant authorities at the time of creation of the plan and details may change due to future circumstances. Any indications of distance or size are approximate and for indicative purposes only and are not to scale. The plan and any matters shown on or inferred from it do not give rise to a legally binding obligation on or representation or warranty by Legacy Property. Legacy Property accepts no liability for any loss or damage arising as a result of any reliance on this plan or its contents.

1800 083 990

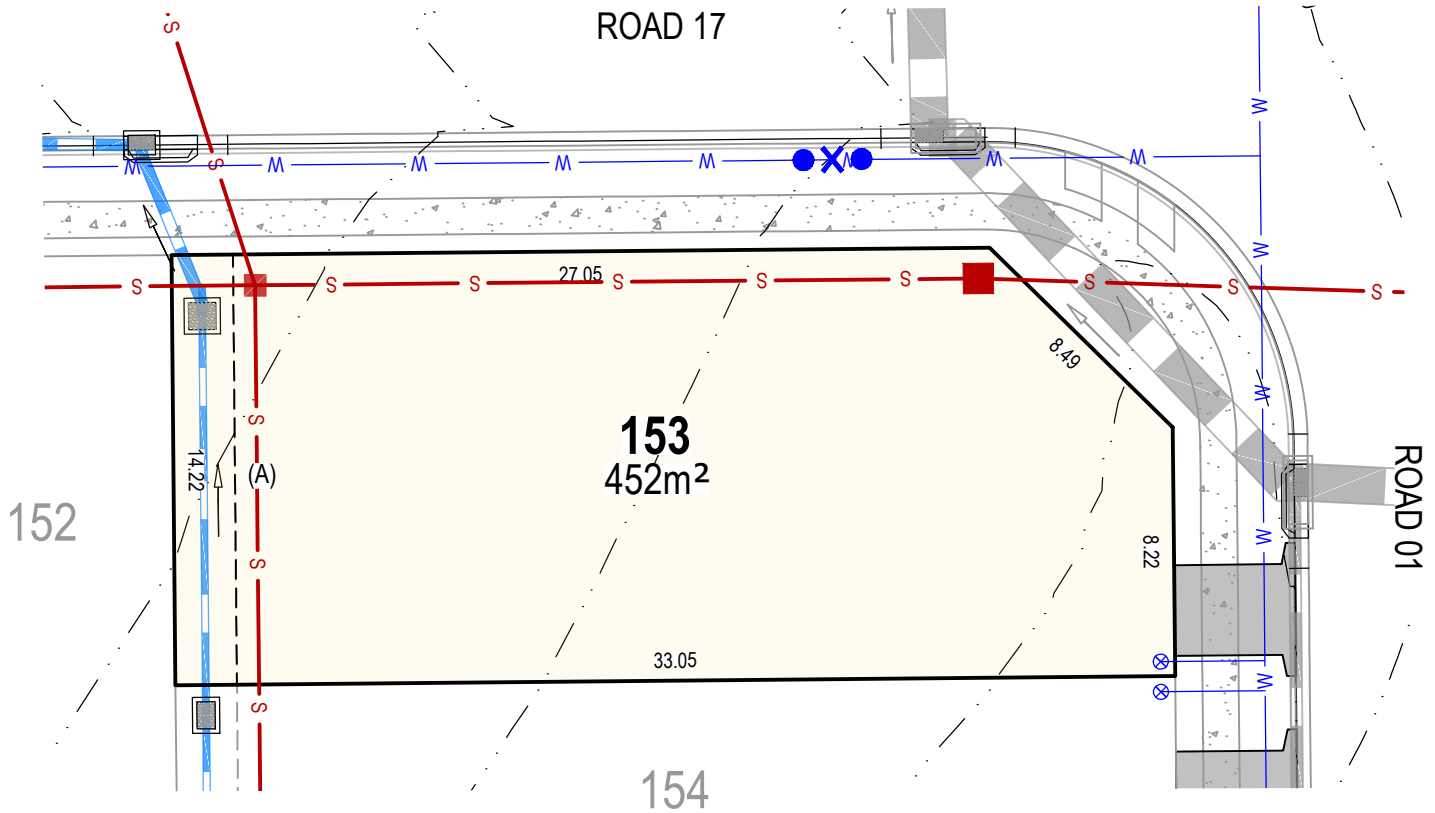
therangesestate.com.au



LEGACYPROPERTY

THE RANGES

GLEDSDOOD HILLS



LEGEND

101	PROPOSED CONTOUR	(A)	EASEMENT FOR DRAINAGE (2.00m WIDE)
	PROPOSED RETAINING WALL	(R)	RETAINING WALL RESTRICTION & POSITIVE COVENANT (0.90m WIDE)
	PROPOSED WATER		
	PROPOSED SEWER		
	PROPOSED STORMWATER AND PITS		
	PROPOSED EASEMENTS		



* AREA SUBJECT TO FINAL SURVEY
 * BEARING AND DISTANCES SUBJECT TO FINAL SURVEY

0 5 10 A4
 1:250

NOTE:
 ALL CONTOURS HAVE INTERVAL OF 0.5m (CONTOURS ARE APPROXIMATE ONLY)

This plan is provided solely for the purpose of providing an impression of the concept relating to the proposed development called 'The Ranges', as well as the approximate location of existing and proposed third party facilities, services or destinations, and is not intended to be used for any other purpose. Legacy Property does not make any representation or give any warranty in relation to the future development of the site, the staging of any future development or the current or future location or existence of any facilities, services or destinations. The plan is based on the present intention of, and information available to, Legacy Property and the current known requirements of relevant authorities at the time of creation of the plan and details may change due to future circumstances. Any indications of distance or size are approximate and for indicative purposes only and are not to scale. The plan and any matters shown on or inferred from it do not give rise to a legally binding obligation on or representation or warranty by Legacy Property. Legacy Property accepts no liability for any loss or damage arising as a result of any reliance on this plan or its contents.

1800 083 990

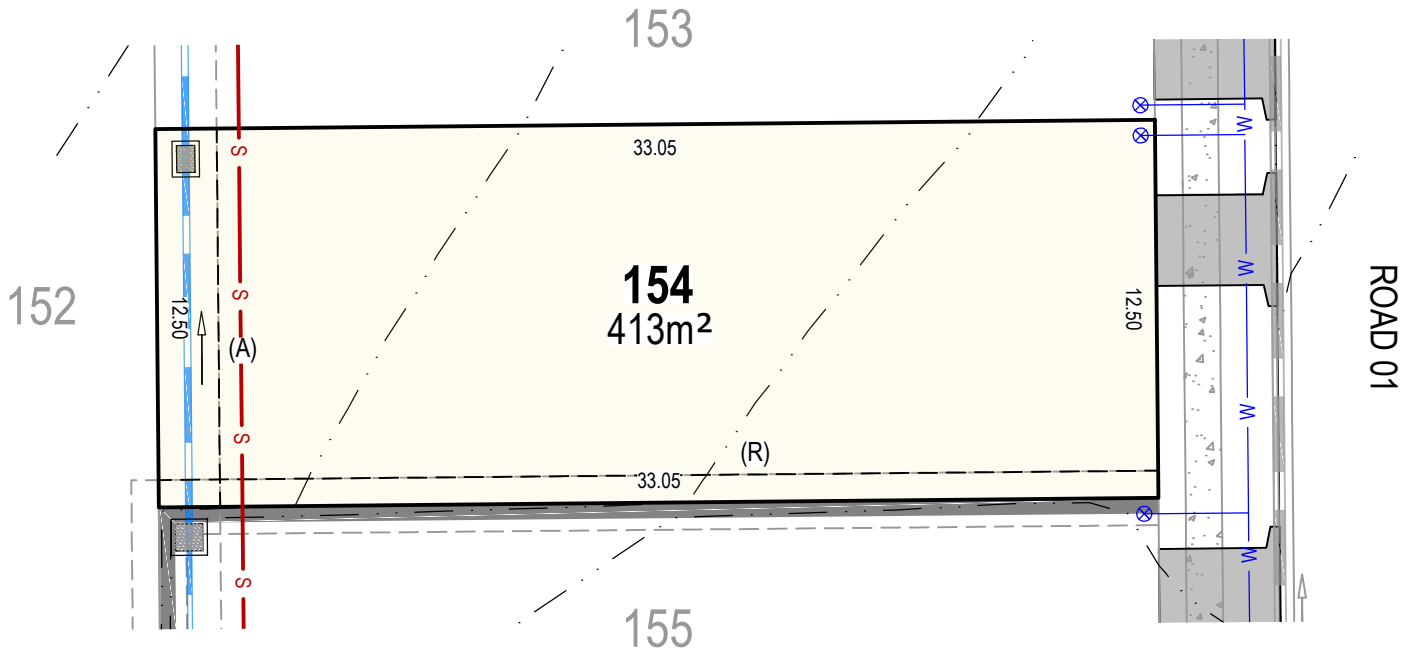
therangesestate.com.au



LEGACYPROPERTY

THE RANGES

GLEDSDOOD HILLS



LEGEND

- | | | | |
|--|------------------------------|-----|---|
| | 101 PROPOSED CONTOUR | (A) | EASEMENT FOR DRAINAGE (2.00m WIDE) |
| | PROPOSED RETAINING WALL | (R) | RETAINING WALL RESTRICTION & POSITIVE COVENANT (0.90m WIDE) |
| | PROPOSED WATER | | |
| | PROPOSED SEWER | | |
| | PROPOSED STORMWATER AND PITS | | |
| | PROPOSED EASEMENTS | | |



* AREA SUBJECT TO FINAL SURVEY
 * BEARING AND DISTANCES SUBJECT TO FINAL SURVEY

NOTE:
 ALL CONTOURS HAVE INTERVAL OF 0.5m (CONTOURS ARE APPROXIMATE ONLY)

This plan is provided solely for the purpose of providing an impression of the concept relating to the proposed development called 'The Ranges', as well as the approximate location of existing and proposed third party facilities, services or destinations, and is not intended to be used for any other purpose. Legacy Property does not make any representation or give any warranty in relation to the future development of the site, the staging of any future development or the current or future location or existence of any facilities, services or destinations. The plan is based on the present intention of, and information available to, Legacy Property and the current known requirements of relevant authorities at the time of creation of the plan and details may change due to future circumstances. Any indications of distance or size are approximate and for indicative purposes only and are not to scale. The plan and any matters shown on or inferred from it do not give rise to a legally binding obligation on or representation or warranty by Legacy Property. Legacy Property accepts no liability for any loss or damage arising as a result of any reliance on this plan or its contents.

1800 083 990

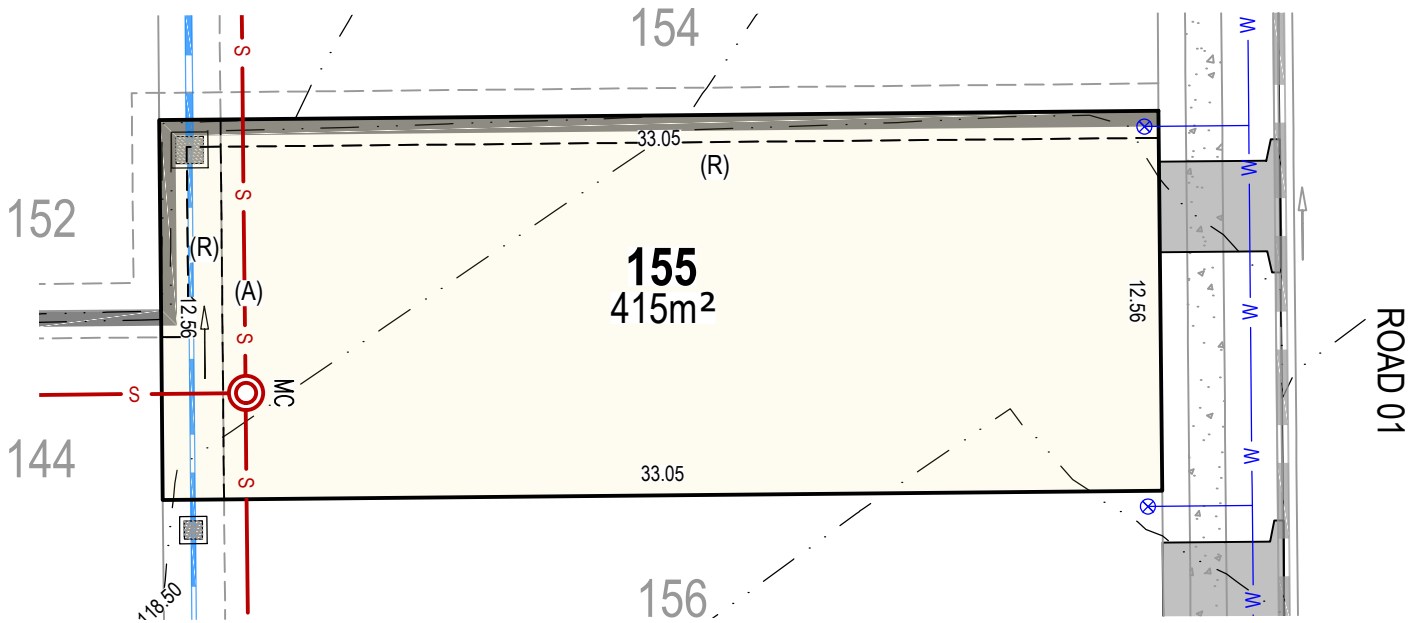
therangesestate.com.au



LEGACYPROPERTY


THE RANGES

GLEDSDOOD HILLS



LEGEND

	101 PROPOSED CONTOUR	(A)	EASEMENT FOR DRAINAGE (2.00m WIDE)
	PROPOSED RETAINING WALL	(R)	RETAINING WALL RESTRICTION & POSITIVE COVENANT (0.90m WIDE)
	PROPOSED WATER		
	PROPOSED SEWER		
	PROPOSED STORMWATER AND PITS		
	PROPOSED EASEMENTS		



NOTE:
 ALL CONTOURS HAVE INTERVAL OF 0.5m (CONTOURS ARE APPROXIMATE ONLY)

This plan is provided solely for the purpose of providing an impression of the concept relating to the proposed development called 'The Ranges', as well as the approximate location of existing and proposed third party facilities, services or destinations, and is not intended to be used for any other purpose. Legacy Property does not make any representation or give any warranty in relation to the future development of the site, the staging of any future development or the current or future location or existence of any facilities, services or destinations. The plan is based on the present intention of, and information available to, Legacy Property and the current known requirements of relevant authorities at the time of creation of the plan and details may change due to future circumstances. Any indications of distance or size are approximate and for indicative purposes only and are not to scale. The plan and any matters shown on or inferred from it do not give rise to a legally binding obligation on or representation or warranty by Legacy Property. Legacy Property accepts no liability for any loss or damage arising as a result of any reliance on this plan or its contents.

1800 083 990

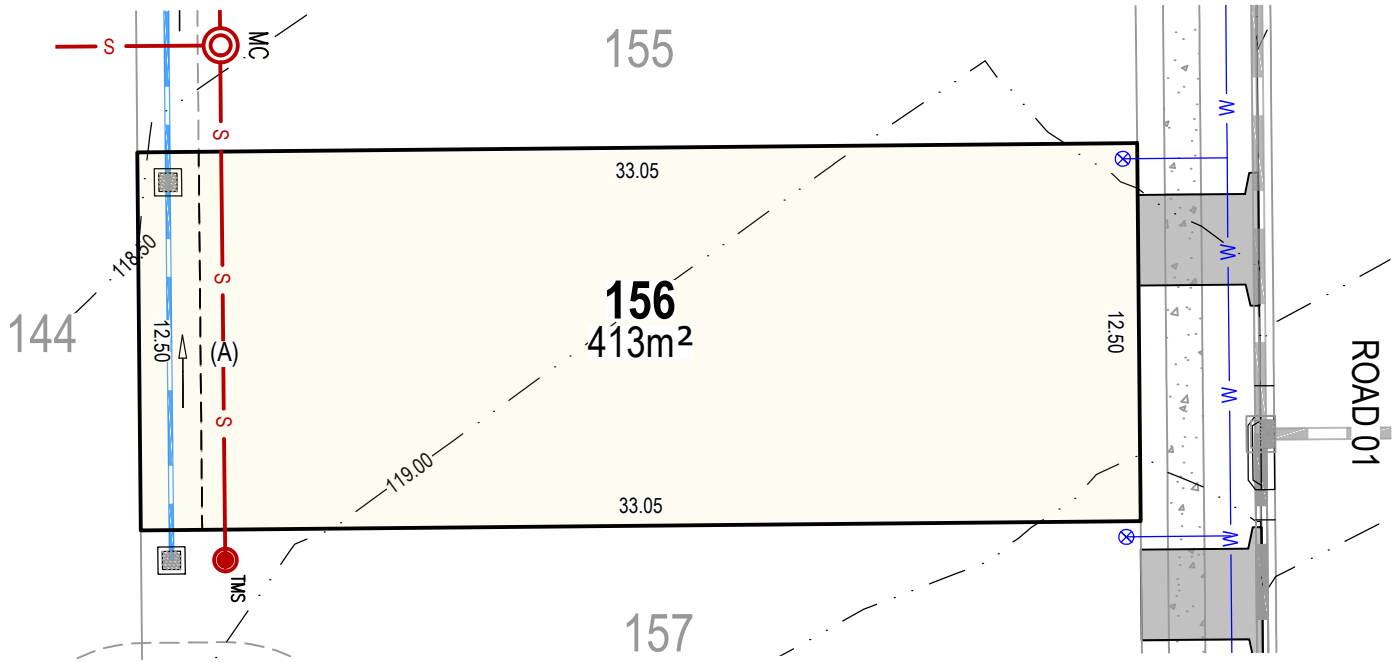
therangesestate.com.au



LEGACYPROPERTY

THE RANGES

GLEDSDOOD HILLS



LEGEND

	101 PROPOSED CONTOUR	(A)	EASEMENT FOR DRAINAGE (2.00m WIDE)
	PROPOSED RETAINING WALL	(R)	RETAINING WALL RESTRICTION & POSITIVE COVENANT (0.90m WIDE)
	PROPOSED WATER		
	PROPOSED SEWER		
	PROPOSED STORMWATER AND PITS		
	PROPOSED EASEMENTS		



* AREA SUBJECT TO FINAL SURVEY
 * BEARING AND DISTANCES SUBJECT TO FINAL SURVEY

NOTE:
 ALL CONTOURS HAVE INTERVAL OF 0.5m (CONTOURS ARE APPROXIMATE ONLY)

This plan is provided solely for the purpose of providing an impression of the concept relating to the proposed development called 'The Ranges', as well as the approximate location of existing and proposed third party facilities, services or destinations, and is not intended to be used for any other purpose. Legacy Property does not make any representation or give any warranty in relation to the future development of the site, the staging of any future development or the current or future location or existence of any facilities, services or destinations. The plan is based on the present intention of, and information available to, Legacy Property and the current known requirements of relevant authorities at the time of creation of the plan and details may change due to future circumstances. Any indications of distance or size are approximate and for indicative purposes only and are not to scale. The plan and any matters shown on or inferred from it do not give rise to a legally binding obligation on or representation or warranty by Legacy Property. Legacy Property accepts no liability for any loss or damage arising as a result of any reliance on this plan or its contents.

1800 083 990

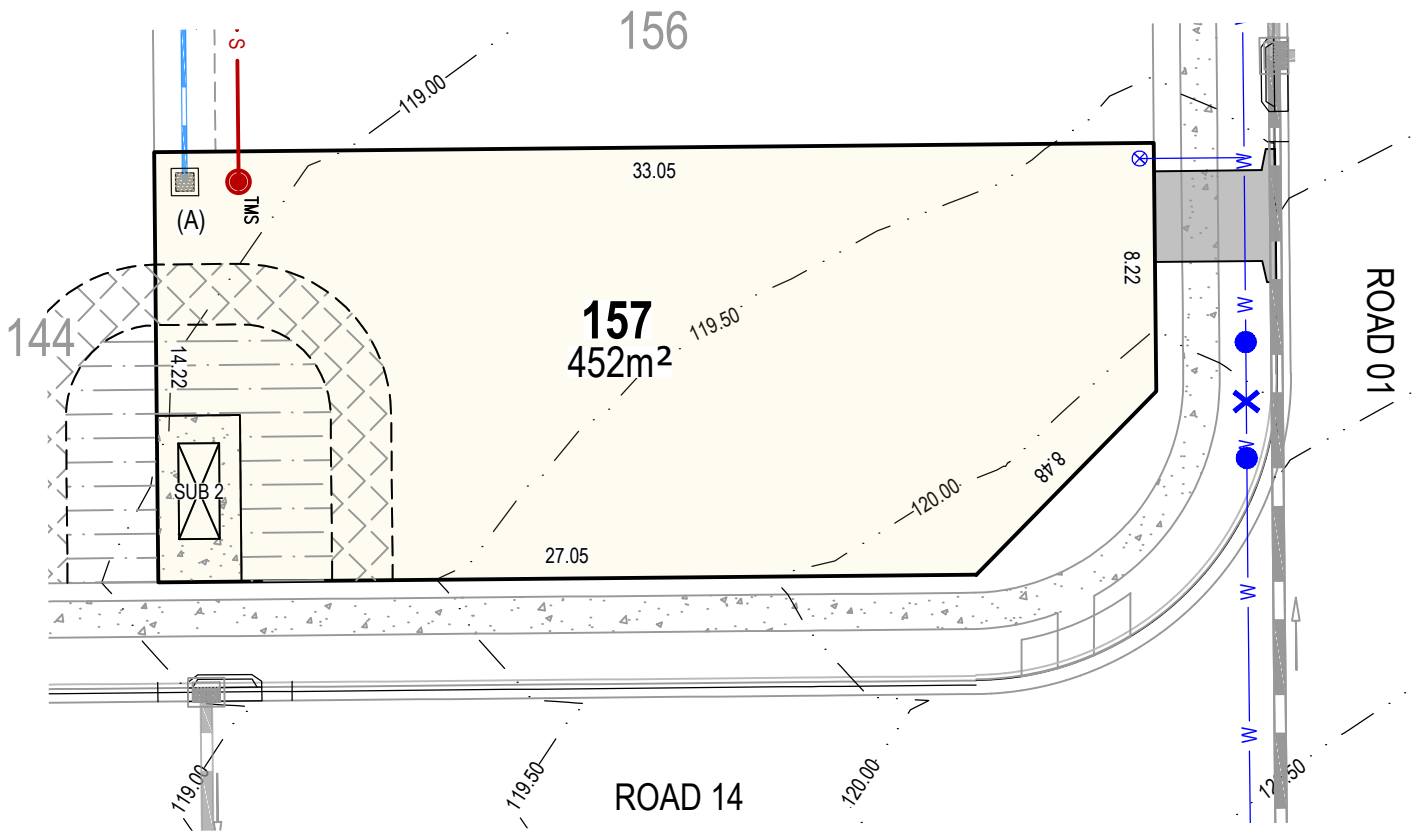
therangesestate.com.au



LEGACYPROPERTY

THE RANGES

GLEDSWOOD HILLS



LEGEND

101	PROPOSED CONTOUR	(A)	EASEMENT FOR DRAINAGE (2.00m WIDE)
	PROPOSED RETAINING WALL	(R)	RETAINING WALL RESTRICTION & POSITIVE COVENANT (0.90m WIDE)
	PROPOSED WATER		EASEMENT FOR SUBSTATION (NO STRUCTURES OR SERVICES ALLOWED)
	PROPOSED SEWER		SUBSTATION PLINTH
	PROPOSED STORMWATER AND PITS		3m FIRE RESTRICTION ZONE
	PROPOSED EASEMENTS		5m RESTRICTION ZONE



* AREA SUBJECT TO FINAL SURVEY
 * BEARING AND DISTANCES SUBJECT TO FINAL SURVEY

NOTE:
 ALL CONTOURS HAVE INTERVAL OF 0.5m (CONTOURS ARE APPROXIMATE ONLY)

This plan is provided solely for the purpose of providing an impression of the concept relating to the proposed development called 'The Ranges', as well as the approximate location of existing and proposed third party facilities, services or destinations, and is not intended to be used for any other purpose. Legacy Property does not make any representation or give any warranty in relation to the future development of the site, the staging of any future development or the current or future location or existence of any facilities, services or destinations. The plan is based on the present intention of, and information available to, Legacy Property and the current known requirements of relevant authorities at the time of creation of the plan and details may change due to future circumstances. Any indications of distance or size are approximate and for indicative purposes only and are not to scale. The plan and any matters shown on or inferred from it do not give rise to a legally binding obligation on or representation or warranty by Legacy Property. Legacy Property accepts no liability for any loss or damage arising as a result of any reliance on this plan or its contents.

1800 083 990

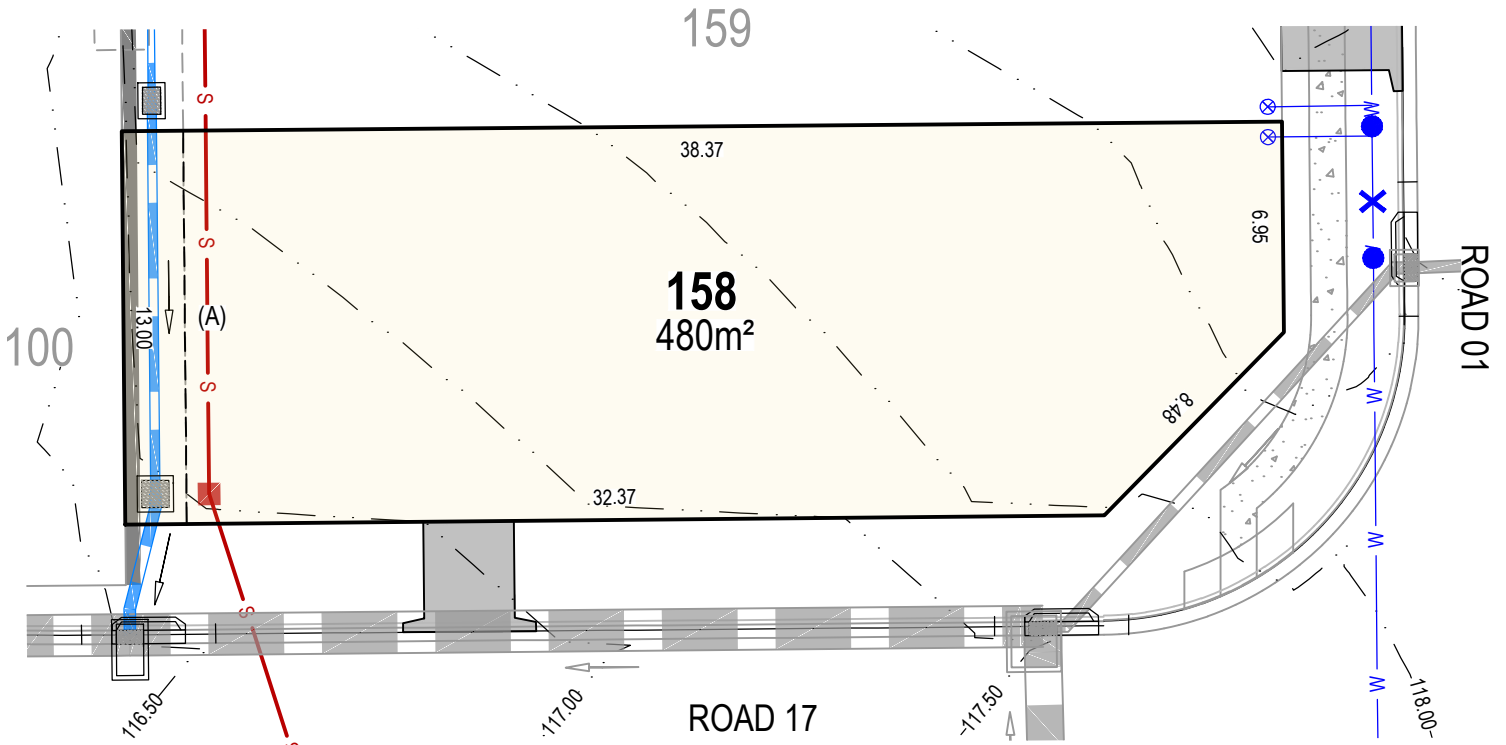
therangesestate.com.au



LEGACYPROPERTY

THE RANGES

GLEDSWOOD HILLS



LEGEND

	101 PROPOSED CONTOUR	(A)	EASEMENT FOR DRAINAGE (2.00m WIDE)
	PROPOSED RETAINING WALL	(R)	RETAINING WALL RESTRICTION & POSITIVE COVENANT (0.90m WIDE)
	PROPOSED WATER		
	PROPOSED SEWER		
	PROPOSED STORMWATER AND PITS		
	PROPOSED EASEMENTS		



* AREA SUBJECT TO FINAL SURVEY
 * BEARING AND DISTANCES SUBJECT TO FINAL SURVEY

A4
1:250

NOTE:
ALL CONTOURS HAVE INTERVAL OF 0.5m (CONTOURS ARE APPROXIMATE ONLY)

This plan is provided solely for the purpose of providing an impression of the concept relating to the proposed development called 'The Ranges', as well as the approximate location of existing and proposed third party facilities, services or destinations, and is not intended to be used for any other purpose. Legacy Property does not make any representation or give any warranty in relation to the future development of the site, the staging of any future development or the current or future location or existence of any facilities, services or destinations. The plan is based on the present intention of, and information available to, Legacy Property and the current known requirements of relevant authorities at the time of creation of the plan and details may change due to future circumstances. Any indications of distance or size are approximate and for indicative purposes only and are not to scale. The plan and any matters shown on or inferred from it do not give rise to a legally binding obligation on or representation or warranty by Legacy Property. Legacy Property accepts no liability for any loss or damage arising as a result of any reliance on this plan or its contents.

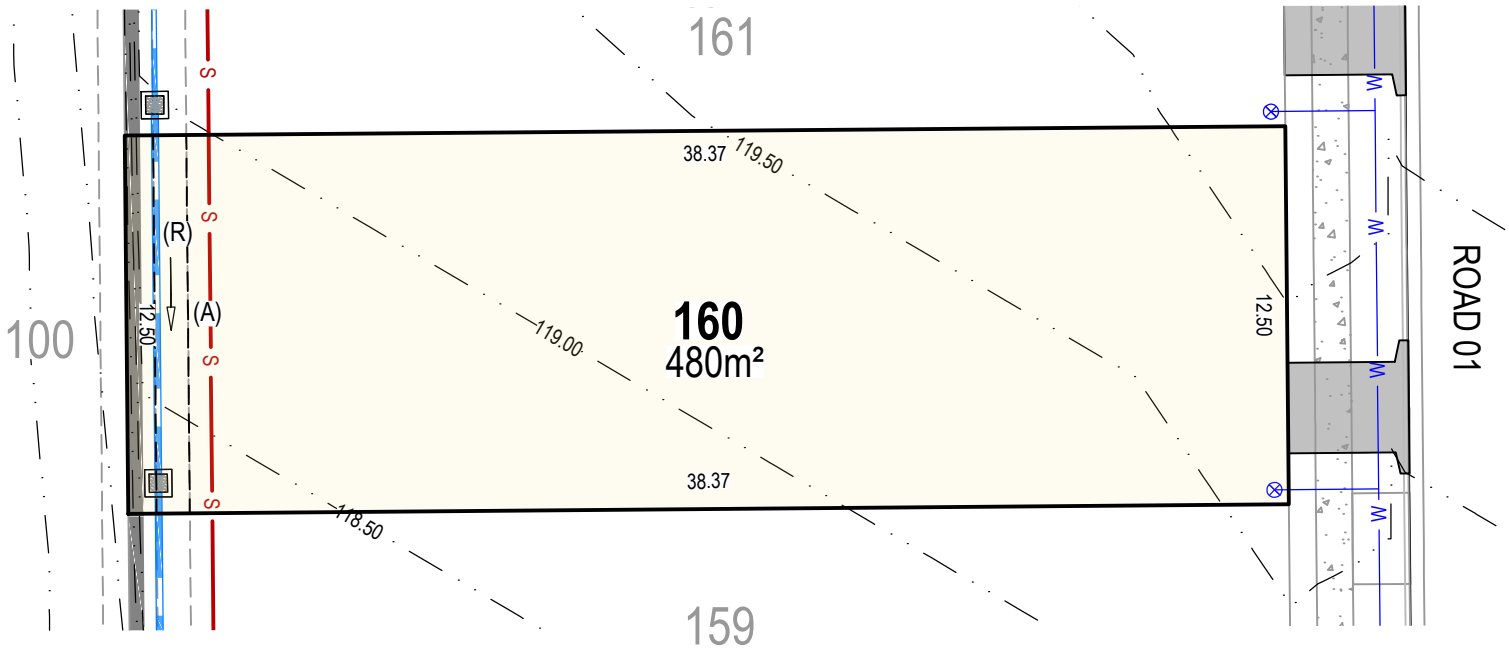
1800 083 990
therangesestate.com.au



LEGACYPROPERTY

THE RANGES

GLEDSWOOD HILLS



LEGEND

	101	PROPOSED CONTOUR	(A)	EASEMENT FOR DRAINAGE (2.00m WIDE)
		PROPOSED RETAINING WALL	(R)	RETAINING WALL RESTRICTION & POSITIVE COVENANT (0.90m WIDE)
		PROPOSED WATER		
		PROPOSED SEWER		
		PROPOSED STORMWATER AND PITS		
		PROPOSED EASEMENTS		



• AREA SUBJECT TO FINAL SURVEY
 • BEARING AND DISTANCES SUBJECT TO FINAL SURVEY

0 5 10 A4
 1:250

NOTE:
 ALL CONTOURS HAVE INTERVAL OF 0.5m (CONTOURS ARE APPROXIMATE ONLY)

This plan is provided solely for the purpose of providing an impression of the concept relating to the proposed development called 'The Ranges', as well as the approximate location of existing and proposed third party facilities, services or destinations, and is not intended to be used for any other purpose. Legacy Property does not make any representation or give any warranty in relation to the future development of the site, the staging of any future development or the current or future location or existence of any facilities, services or destinations. The plan is based on the present intention of, and information available to, Legacy Property and the current known requirements of relevant authorities at the time of creation of the plan and details may change due to future circumstances. Any indications of distance or size are approximate and for indicative purposes only and are not to scale. The plan and any matters shown on or inferred from it do not give rise to a legally binding obligation on or representation or warranty by Legacy Property. Legacy Property accepts no liability for any loss or damage arising as a result of any reliance on this plan or its contents.

1800 083 990

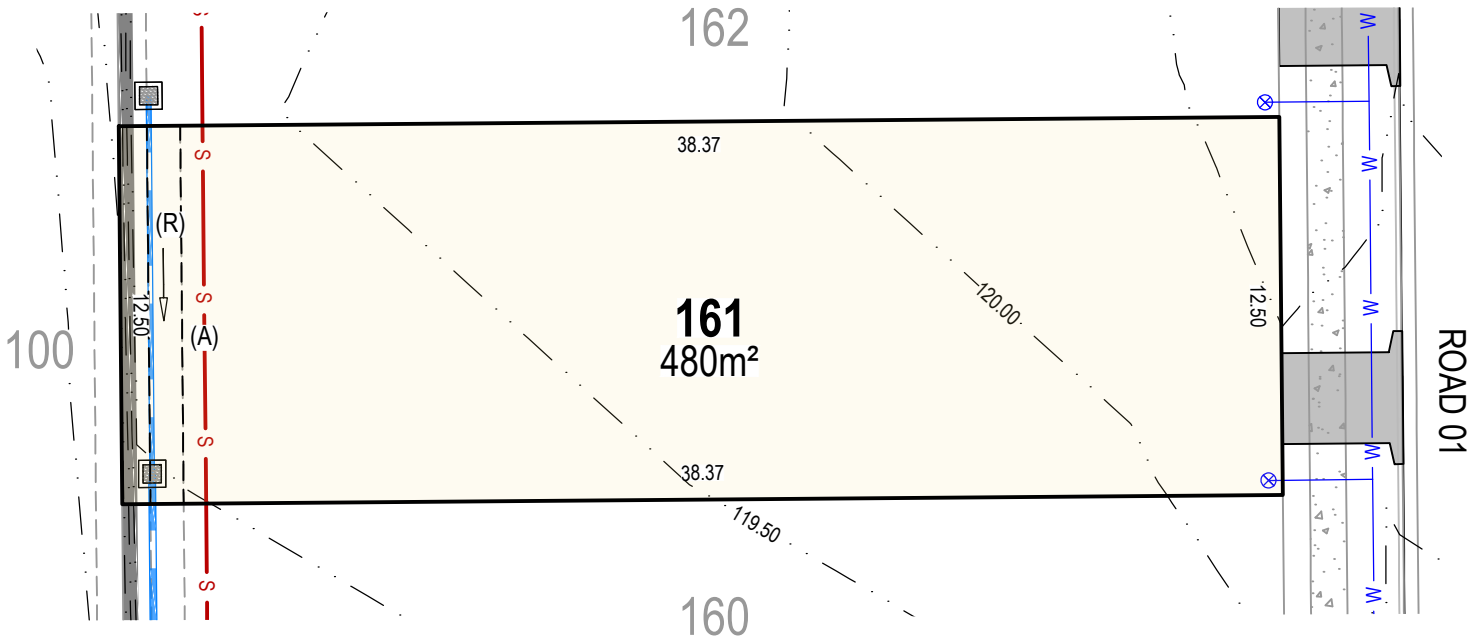
therangesestate.com.au



LEGACYPROPERTY

THE RANGES

GLEDSWOOD HILLS



LEGEND

	101	PROPOSED CONTOUR	(A)	EASEMENT FOR DRAINAGE (2.00m WIDE)
		PROPOSED RETAINING WALL	(R)	RETAINING WALL RESTRICTION & POSITIVE COVENANT (0.90m WIDE)
		PROPOSED WATER		
		PROPOSED SEWER		
		PROPOSED STORMWATER AND PITS		
		PROPOSED EASEMENTS		



* AREA SUBJECT TO FINAL SURVEY
 * BEARING AND DISTANCES SUBJECT TO FINAL SURVEY

NOTE:
 ALL CONTOURS HAVE INTERVAL OF 0.5m (CONTOURS ARE APPROXIMATE ONLY)

This plan is provided solely for the purpose of providing an impression of the concept relating to the proposed development called 'The Ranges', as well as the approximate location of existing and proposed third party facilities, services or destinations, and is not intended to be used for any other purpose. Legacy Property does not make any representation or give any warranty in relation to the future development of the site, the staging of any future development or the current or future location or existence of any facilities, services or destinations. The plan is based on the present intention of, and information available to, Legacy Property and the current known requirements of relevant authorities at the time of creation of the plan and details may change due to future circumstances. Any indications of distance or size are approximate and for indicative purposes only and are not to scale. The plan and any matters shown on or inferred from it do not give rise to a legally binding obligation on or representation or warranty by Legacy Property. Legacy Property accepts no liability for any loss or damage arising as a result of any reliance on this plan or its contents.

1800 083 990

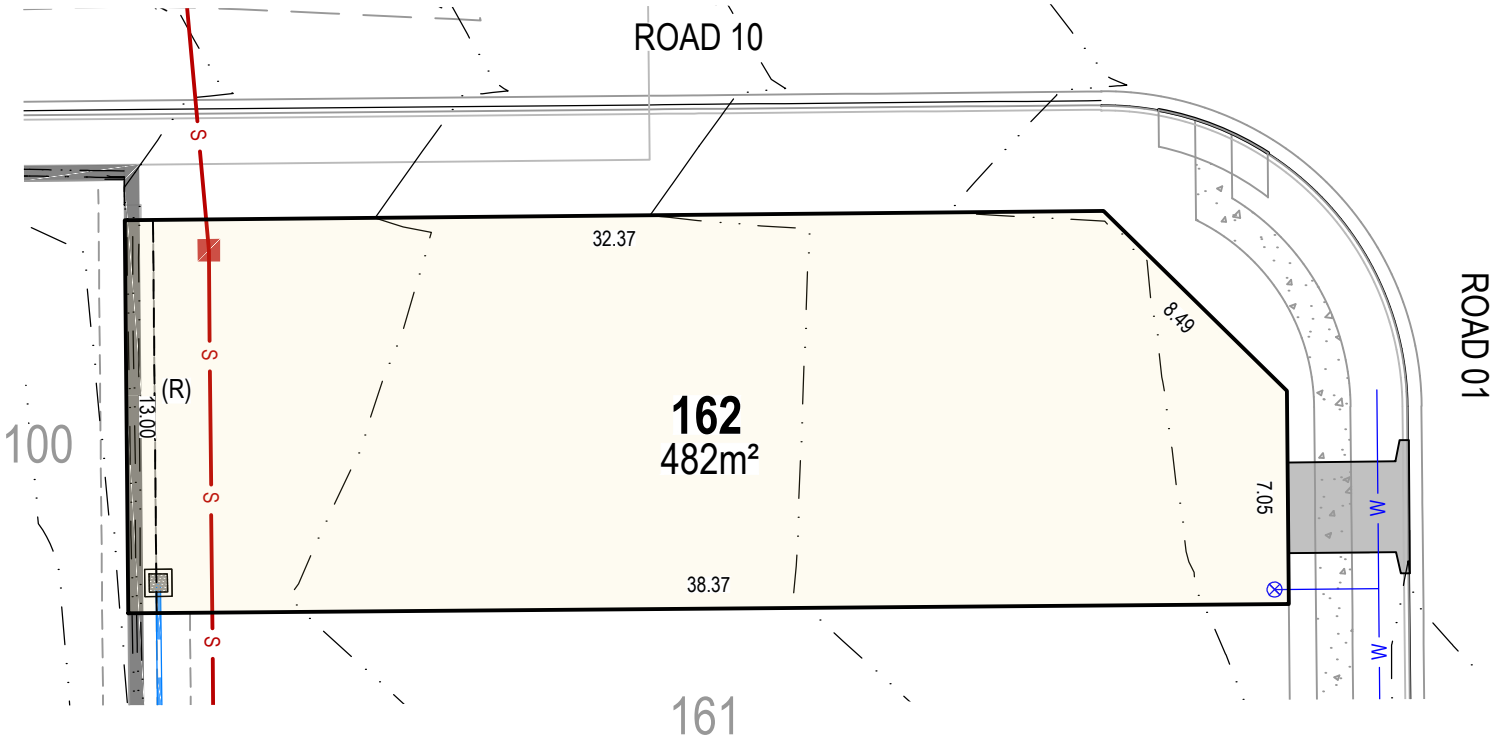
therangesestate.com.au



LEGACYPROPERTY


THE RANGES

GLEDSWOOD HILLS



LEGEND

	101	PROPOSED CONTOUR	(A)	EASEMENT FOR DRAINAGE (2.00m WIDE)
		PROPOSED RETAINING WALL	(R)	RETAINING WALL RESTRICTION & POSITIVE COVENANT (0.90m WIDE)
		PROPOSED WATER		
		PROPOSED SEWER		
		PROPOSED STORMWATER AND PITS		
		PROPOSED EASEMENTS		



NOTE:
ALL CONTOURS HAVE INTERVAL OF 0.5m (CONTOURS ARE APPROXIMATE ONLY)

This plan is provided solely for the purpose of providing an impression of the concept relating to the proposed development called 'The Ranges', as well as the approximate location of existing and proposed third party facilities, services or destinations, and is not intended to be used for any other purpose. Legacy Property does not make any representation or give any warranty in relation to the future development of the site, the staging of any future development or the current or future location or existence of any facilities, services or destinations. The plan is based on the present intention of, and information available to, Legacy Property and the current known requirements of relevant authorities at the time of creation of the plan and details may change due to future circumstances. Any indications of distance or size are approximate and for indicative purposes only and are not to scale. The plan and any matters shown on or inferred from it do not give rise to a legally binding obligation on or representation or warranty by Legacy Property. Legacy Property accepts no liability for any loss or damage arising as a result of any reliance on this plan or its contents.

1800 083 990

therangesestate.com.au



LEGACYPROPERTY